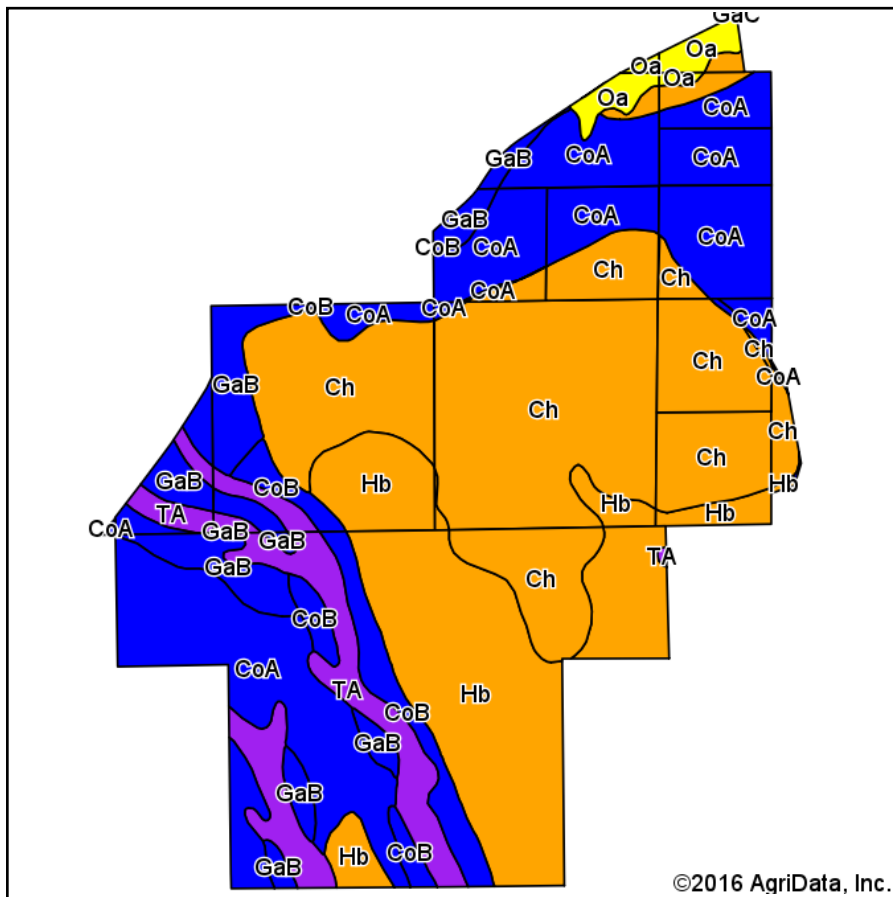
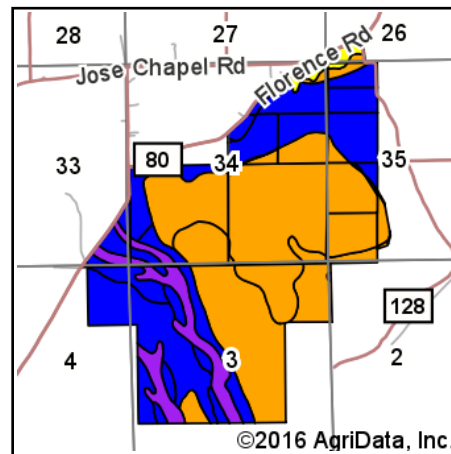


Boys Soils Map



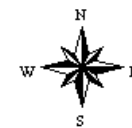
Soils data provided by USDA and NRCS.

©2016 AgriData, Inc.



©2016 AgriData, Inc.

State: **Arkansas**
 County: **Drew**
 Location: **34-11S-6W**
 Township: **Spring Hill**
 Acres: **1118.96**
 Date: **1/12/2017**



Area Symbol: AR043, Soil Area Version: 15

Code	Soil Description	Acres	Percent of field	Non-Irr Class Legend	Non-Irr Class *c	Bahiagrass	Common bermudagrass	Corn	Cotton lint	Grass clover	Grass legume hay	Improved bermudagrass	Rice	Rice Irrigated	Soybeans	Sweet potatoes
Ch	Calhoun silt loam	368.38	32.9%		IIIw	6.5	5		400					120	25	225
CoA	Calloway silt loam, 0 to 1 percent slopes	274.29	24.5%		IIw											
Hb	Henry silt loam	230.45	20.6%		IIIw		5.5	70	625	6			120		35	
GaB	Grenada silt loam, 1 to 3 percent slopes	85.64	7.7%		Ile			85	700		4	9.5			38	
TA	Tichnor and Arkabutla soils, frequently flooded	84.16	7.5%		Vw			8								
CoB	Calloway silt loam, 1 to 3 percent slopes	47.34	4.2%		Ile		6.5	90	700				9		38	
Oa	Ouachita silt loam	18.83	1.7%		IVw		7	7					9		30	
GaC	Grenada silt loam, 3 to 8 percent slopes	9.87	0.9%		IIle			55	550		3.5		7		30	
Weighted Average						2.3	3.8	25.2	348.4	1.2	0.3	1.3	24.7	39.5	20.7	74.1

Area Symbol: AR043, Soil Area Version: 15

*c: Using Capabilities Class Dominant Condition Aggregation Method