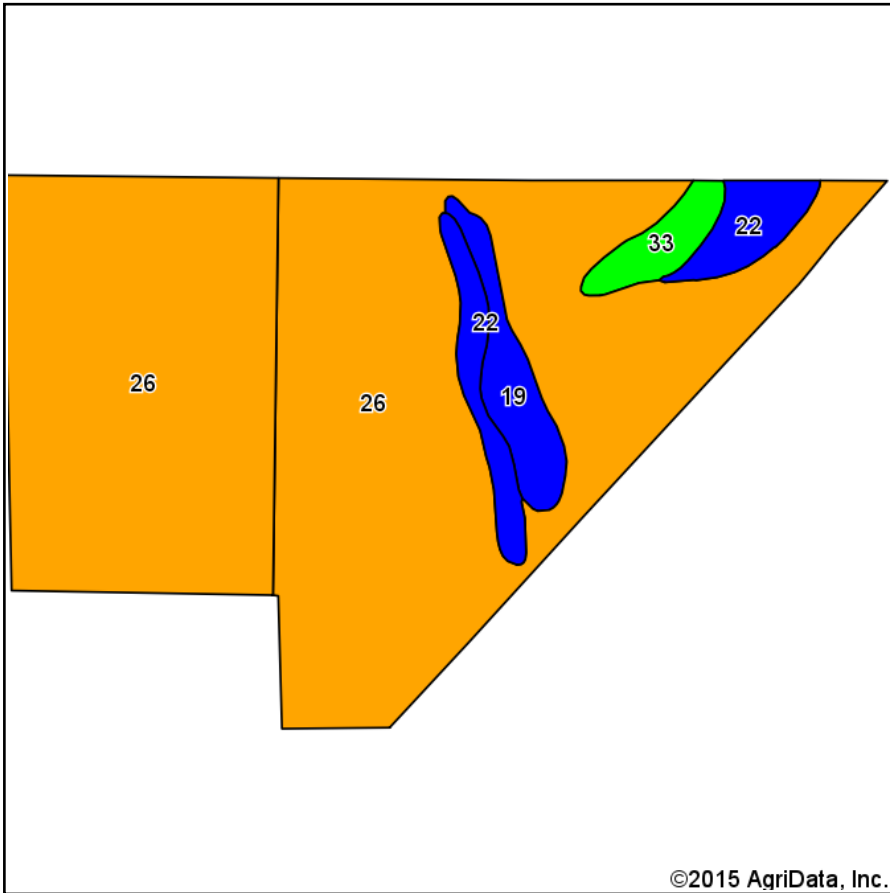
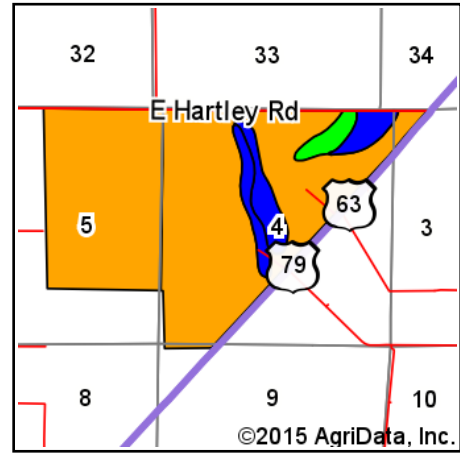


Soil Map

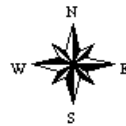


Soils data provided by USDA and NRCS.

©2015 AgriData, Inc.



State: **Arkansas**
 County: **Jefferson**
 Location: **4-4S-7W**
 Township: **Dunnington**
 Acres: **714.75**
 Date: **4/20/2015**



Maps Provided By:

 © AgriData, Inc. 2014 www.AgriDataInc.com

Area Symbol: AR660, Soil Area Version: 11

Code	Soil Description	Acres	Percent of field	Non-Irr Class Legend	Non-Irr Class	Common bermudagrass	Corn	Cotton lint	Improved bermudagrass	Oats	Rice Irrigated	Soybeans	Tall fescue	
26	Perry clay, 0 to 1 percent slopes	634.42	88.8%		IIIw									
22	McGehee silt loam	37.20	5.2%		IIw		9	700	11	55	120	35	9	
19	Hebert silt loam	26.71	3.7%		IIw		7	85	775				35	
33	Rilla silt loam, 0 to 1 percent slopes	16.42	2.3%		I		7.5	95	900				40	
Weighted Average							0.9	5.4	86.1	1.4	2.9	6.2	4	0.5

Area Symbol: AR660, Soil Area Version: 11

Soils data provided by USDA and NRCS.