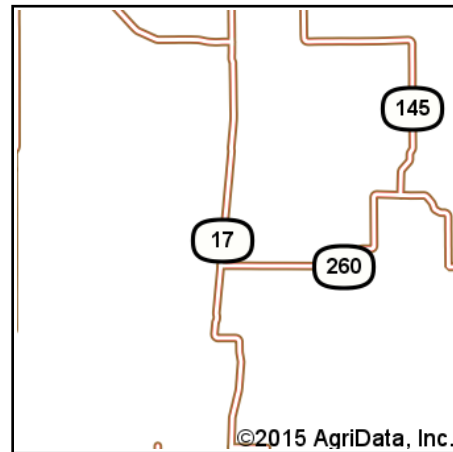



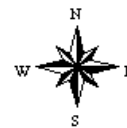
Soil Map



State: **Arkansas**
 County: **Woodruff**
 Location: **8-6N-2W**
 Township: **Cache**
 Acres: **1240.84**
 Date: **4/23/2015**



Maps Provided By:



Soils data provided by USDA and NRCS.

Area Symbol: AR147, Soil Area Version: 14

Code	Soil Description	Acres	Percent of field	Non-Irr Class Legend	Non-Irr Class	Bahiagrass	Common bermudagrass	Corn	Cotton lint	Grain sorghum	Grass legume hay	Improved bermudagrass	Legume hay	Rice Irrigated	Soybeans
GrB	Grenada silt loam, 1 to 3 percent slopes	254.39	20.5%		IIe			85	700		4	9.5			
GrC	Grenada silt loam, 3 to 8 percent slopes, eroded	184.07	14.8%		IIIe				500		4	7			
OvA	Overcup silt loam, 0 to 1 percent slopes	176.24	14.2%		IIlw		7.5			90		9		120	
FdA	Forestdale silty clay loam, 0 to 1 percent slopes, frequently flooded	100.44	8.1%		IVw		5								
CIA	Calloway silt loam, 0 to 1 percent slopes	82.75	6.7%		IIlw		7	95	700	95		9		140	
GuB	Grubbs silt loam, 1 to 3 percent slopes	61.58	5.0%		IIe		7		650					120	

OaB	Oaklimer silt loam, 0 to 2 percent slopes, occasionally flooded	53.88	4.3%		llw		9	95	750			11			
TrA	Tuckerman loam, 0 to 1 percent slopes, frequently flooded	39.59	3.2%		IVw		6.5		500	60		8			
FbA	Foley-Bonn complex, 0 to 1 percent slopes	39.54	3.2%		lls		7		650			9	120		
CaA	Calhoun silt loam, 0 to 1 percent slopes	39.10	3.2%		llw	6.5	5		400				120		
McA	McCrary fine sandy loam, 0 to 1 percent slopes	32.13	2.6%		llw		7		650			9	120		
AsB	Askew fine sandy loam, 1 to 3 percent slopes	26.97	2.2%		lle		9	80	700	95					
BsB	Teksob loam, 1 to 3 percent slopes	26.33	2.1%		lle		10	85	750				4		
BsC	Teksob loam, 3 to 8 percent slopes	24.00	1.9%		llle		9	75	650				3.5		
LfA	Lafe silt loam, 0 to 1 percent slopes	22.56	1.8%		Vls		3.5					5			
DbA	Dubbs silt loam, 0 to 1 percent slopes	20.53	1.7%		I			90	850			12			
TcA	Tichnor silt loam, 0 to 1 percent slopes, frequently flooded	17.46	1.4%		IVw		7			80		8.5	110		
DbC	Dubbs silt loam, 3 to 8 percent slopes	14.15	1.1%		llle			80	750			11			
DbB	Dubbs silt loam, 1 to 3 percent slopes	7.75	0.6%		lle			85	800			12			
BuC	Bulltown loamy fine sand, 1 to 8 percent slopes	6.50	0.5%		lls		5.5		500	80		7			
DuA	Dundee silt loam, 0 to 1 percent slopes	5.61	0.5%		llw			85	750			9			
CIB	Calloway silt loam, 1 to 3 percent slopes	5.27	0.4%		lle		6.5	90	700			9			
Weighted Average						0.2	4.2	36.6	475.6	24.6	1.4	6.8	0.2	44.6	28