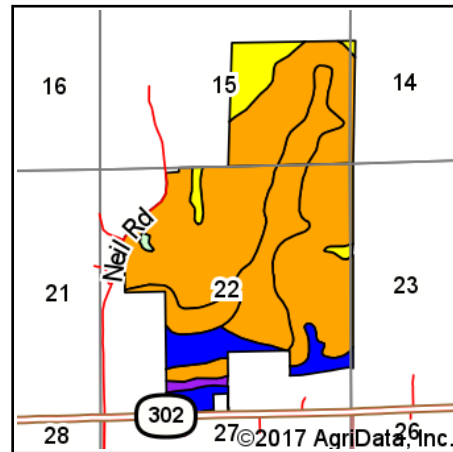
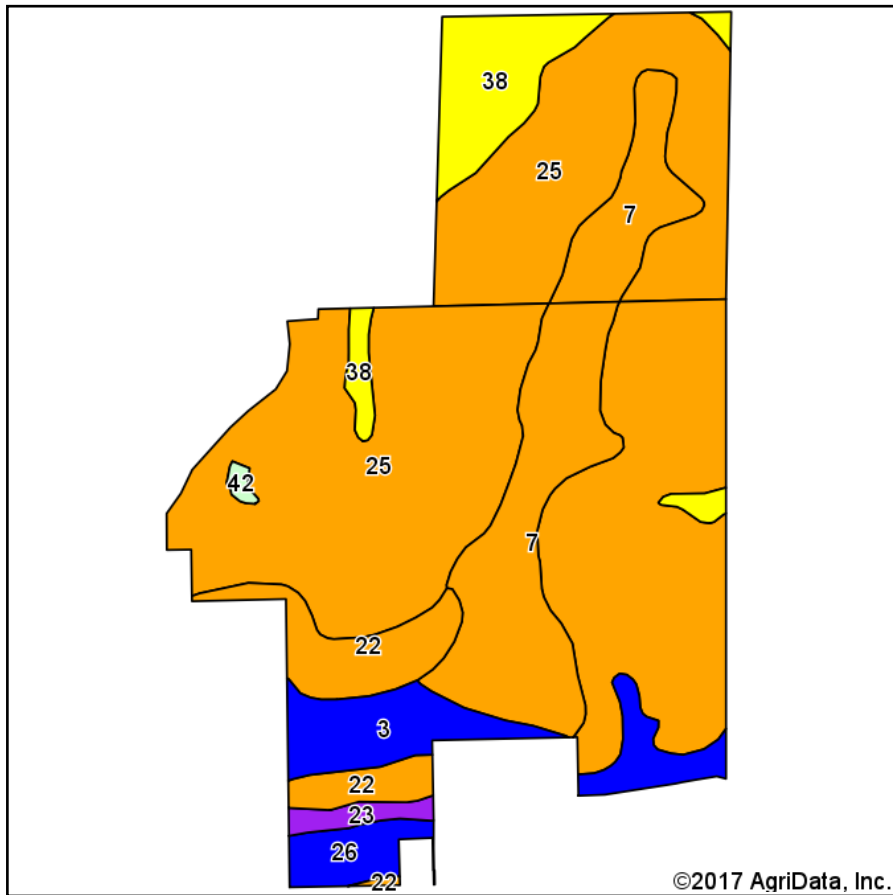
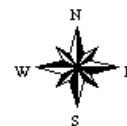


Jackson Prairie Soils Map



State: **Arkansas**
 County: **Prairie**
 Location: **22-3N-6W**
 Township: **Center**
 Acres: **610.06**
 Date: **7/13/2017**



Soils data provided by USDA and NRCS.

©2017 AgriData, Inc.

Area Symbol: AR680, Soil Area Version: 14

| Code | Soil Description | Acres | Percent of field | Non-Irr Class Legend | Non-Irr Class *c | Bahiagrass | Common bermudagrass | Corn | Cotton lint | Improved bermudagrass | Pasture | Rice Irrigated | Soybeans | Tall fescue | Wheat |
|-------------------------|--|--------|------------------|----------------------|------------------|------------|---------------------|-------------|-------------|-----------------------|------------|----------------|-------------|-------------|-------------|
| 25 | Muskogee silt loam, 3 to 8 percent slopes | 377.35 | 61.9% | | IIle | 7.5 | 7 | 55 | | 10 | | | 25 | 6 | 30 |
| 7 | Dewitt silt loam, 0 to 1 percent slopes | 98.10 | 16.1% | | IIIw | 6.5 | 6 | | | | | 140 | 40 | 8.5 | 40 |
| 38 | Tichnor silt loam, 0 to 1 percent slopes, frequently flooded | 39.95 | 6.5% | | IVw | | | | | | | | | | |
| 22 | Immanuel silt loam, 3 to 8 percent slopes | 34.99 | 5.7% | | IIle | | | | | | | | | | |
| 3 | Calloway silt loam, 0 to 1 percent slopes | 26.36 | 4.3% | | IIw | | | | | | | | | | |
| 26 | Oaklimeter silt loam, occasionally flooded | 25.95 | 4.3% | | IIw | | 9 | 95 | 750 | 11 | | | 40 | 10 | 40 |
| 23 | Immanuel-McKamie complex, 8 to 20 percent slopes | 5.86 | 1.0% | | VIe | | | | | | 6 | | | | |
| 42 | Water | 1.50 | 0.2% | | | | | | | | | | | | |
| Weighted Average | | | | | | 5.7 | 5.7 | 38.1 | 31.9 | 6.7 | 0.1 | 22.5 | 23.6 | 5.5 | 26.7 |

*c: Using Capabilities Class Dominant Condition Aggregation Method

Soils data provided by USDA and NRCS.