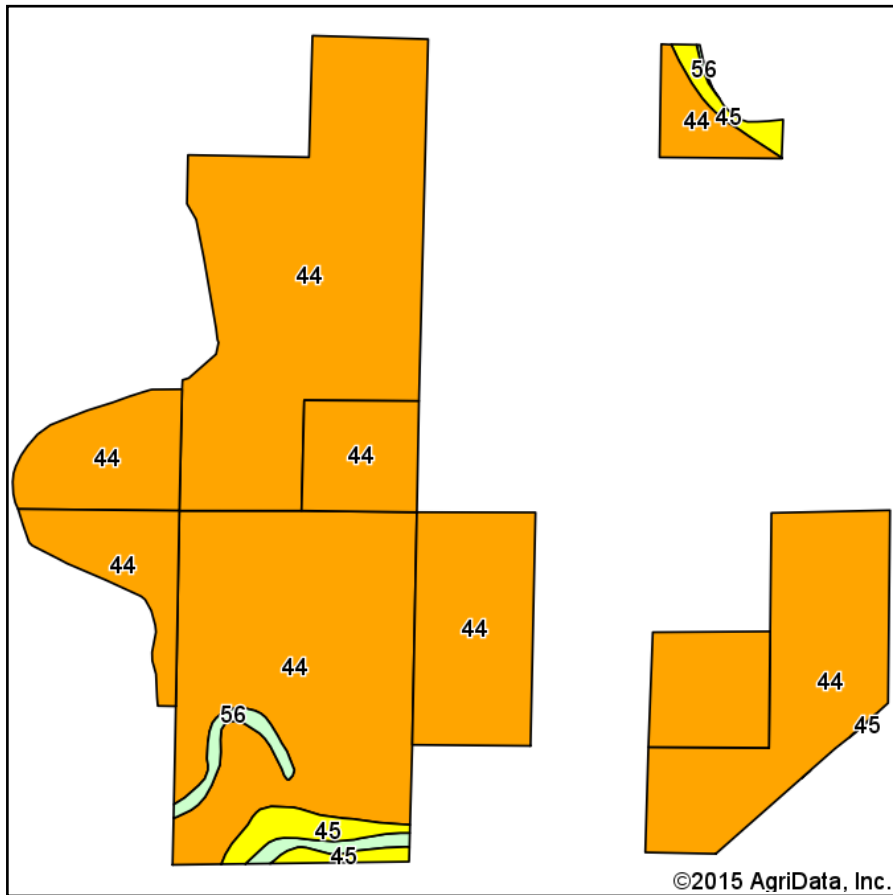
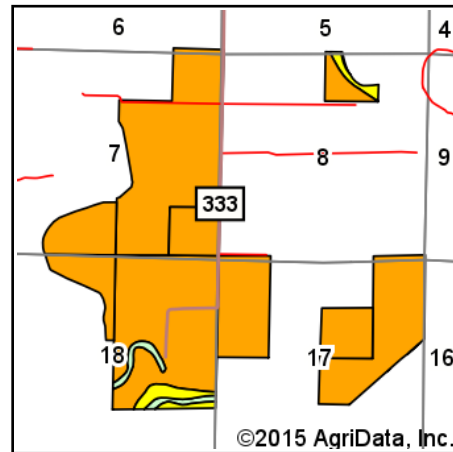


# Soil Map



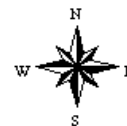
Soils data provided by USDA and NRCS.



State: **Arkansas**  
 County: **Yell**  
 Location: **8-5N-19W**  
 Township: **Galla Rock**  
 Acres: **844.63**  
 Date: **4/22/2015**



Maps Provided By:



## Area Symbol: AR149, Soil Area Version: 15

Code	Soil Description	Acres	Percent of field	Non-Irr Class Legend	Non-Irr Class	Corn	Cotton lint	Pasture	Rice Irrigated	Soybeans	Wheat
44	Roellen silty clay, 0 to 1 percent slopes	806.46	95.5%		IIIw	52	450	6.5	130	33	26
45	Roellen silty clay, 0 to 1 percent slopes, occasionally flooded	24.33	2.9%		IVw		425	6	130	33	
56	Water	13.84	1.6%								
<b>Weighted Average</b>						<b>49.7</b>	<b>441.9</b>	<b>6.4</b>	<b>127.9</b>	<b>32.5</b>	<b>24.8</b>

Area Symbol: AR149, Soil Area Version: 15

Soils data provided by USDA and NRCS.