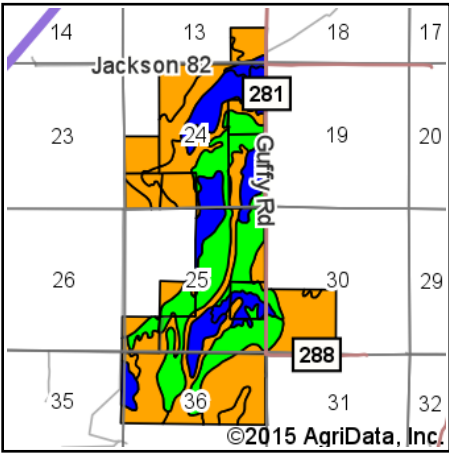
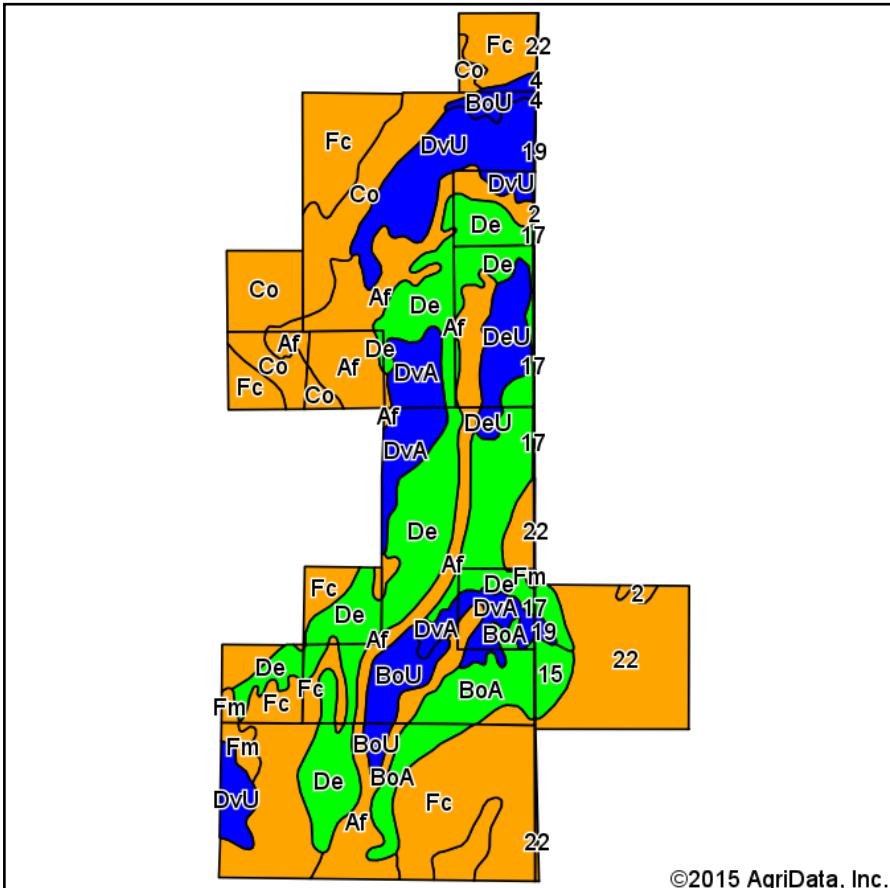
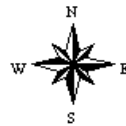


Soil Map



State: **Arkansas**
 County: **Jackson**
 Location: **25-13N-1W**
 Township: **Bird**
 Acres: **1503.71**
 Date: **4/20/2015**

©2015 AgriData, Inc.



Soils data provided by USDA and NRCS.

Area Symbol: AR031, Soil Area Version: 14
 Area Symbol: AR067, Soil Area Version: 11

Code	Soil Description	Acres	Percent of field	Non-Irr Class Legend	Non-Irr Class	Bahiagrass	Common bermudagrass	Corn	Cotton lint	Grain sorghum	Improved bermudagrass	Legume hay	Rice Irrigated	Soybeans	Tall fescue
Fc	Foley-Calhoun complex	335.01	22.3%		Illw		6		650				120	30	8
De	Dexter silt loam, 0 to 1 percent slopes	307.05	20.4%		I	9	7	80	700		15			35	
Af	Amagon and Forestdale silt loams	221.41	14.7%		Illw		7.5		650				120	35	9
Co	Crowley silt loam	127.60	8.5%		Illw	7.5	5.5		475				130	30	
22	Foley silt loam	120.39	8.0%		Illw			6	650				120	30	8
DvU	Dundee silt loam, undulating	104.53	7.0%		Ilw			85	750		9			40	9
DvA	Dundee silt loam, 0 to 1 percent slopes	80.13	5.3%		Ilw			85	750		9			40	9
BoA	Bosket fine sandy loam, 0 to 1 percent slopes	67.66	4.5%		I		10	85	800			4		40	9
BoU	Bosket fine sandy loam, undulating	45.05	3.0%		Ile		10	85	750			4		35	9



DeU	Dexter silt loam, undulating	37.64	2.5%		Ile	9	7	80	700					35	
Fm	Foley-Calhoun-McCrory complex	25.75	1.7%		Illw		6		650				120	30	8
15	Dubbs fine sandy loam, 0 to 1 percent slopes	14.71	1.0%		I			90	850			12		40	10
17	Dubbs silt loam, 0 to 1 percent slopes	10.27	0.7%		I			90	850			12		40	10
2	Amagon silt loam, 0 to 1 percent slopes	3.31	0.2%		Illw		7.5		650	95		9.5		120	35
19	Dundee silt loam	3.20	0.2%		llw			85	750			9		40	9
Weighted Average						2.7	5.9	36.8	672.2	0.2	4.4	0.3	67.4	33.9	5.9

Area Symbol: AR031, Soil Area Version: 14

Area Symbol: AR067, Soil Area Version: 11

Soils data provided by USDA and NRCS.