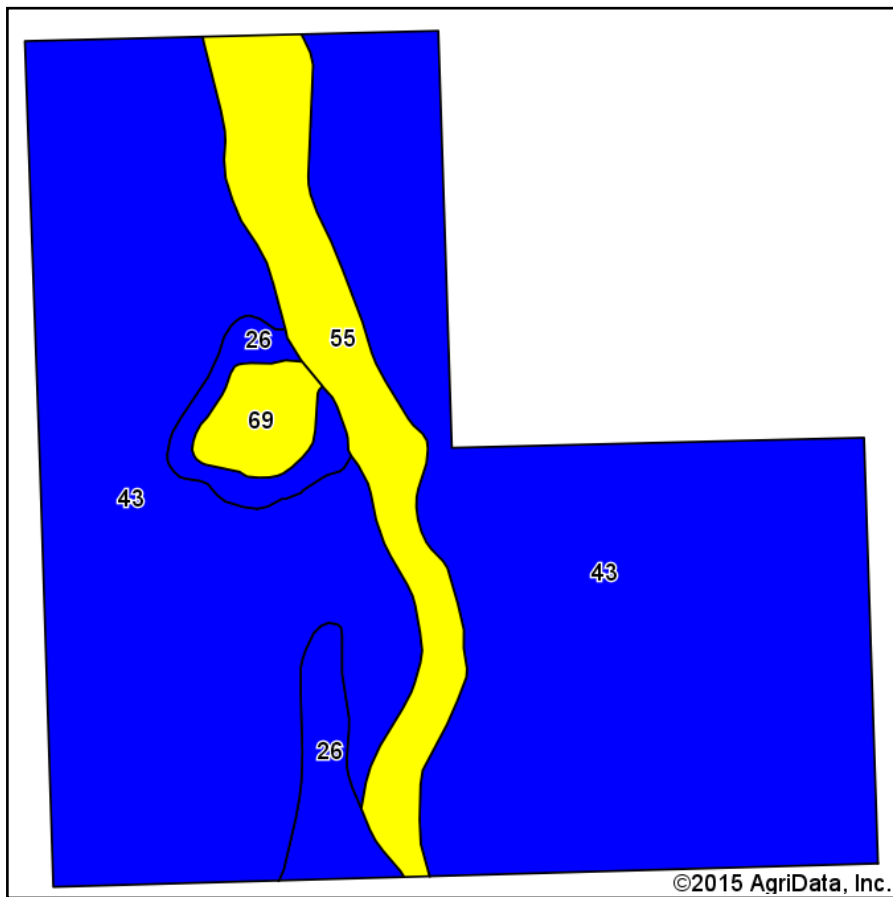
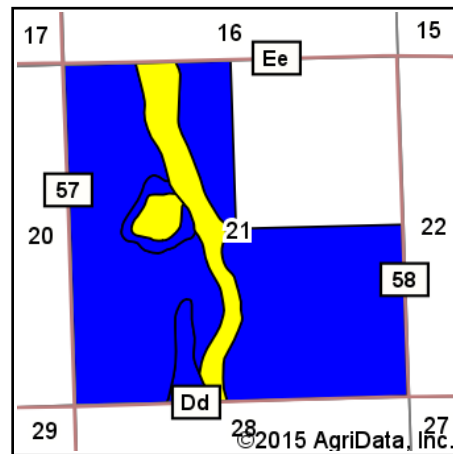


Soil Map



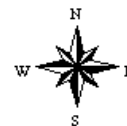
Soils data provided by USDA and NRCS.



State: **Colorado**
 County: **Kit Carson**
 Location: **21-7S-42W**
 Township: **Burlington**
 Acres: **488.35**
 Date: **4/23/2015**



Maps Provided By:



Area Symbol: CO063, Soil Area Version: 10

Code	Soil Description	Acres	Percent of field	Non-Irr Class Legend	Non-Irr Class	Irr Class	Alfalfa hay Irrigated	Corn Irrigated	Dry pinto beans	Dry pinto beans Irrigated	Grain sorghum	Grain sorghum Irrigated	Sunflowers	Sunflowers Irrigated	Wheat	Wheat Irrigated
43	Kuma-Keith silt loams, 0 to 2 percent slopes	403.45	82.6%		IIc	IIe	7	175	900	2000	38	100	1000	2500	38	80
55	Norka-Colby silt loams, 3 to 5 percent slopes	50.50	10.3%		IVe	IVe	4.5	150	700	1700			800	2200	27	50
26	Goshen silt loam, 0 to 2 percent slopes, rarely flooded	24.10	4.9%		IIc	IIe	7	175	900	2000			1000	2500	38	80
69	Pleasant silty clay loam, 0 to 1 percent slopes	10.30	2.1%		IVw										25	
Weighted Average							6.6	168.7	860.3	1926.8	31.4	82.6	958.2	2416.2	36.6	75.2

Area Symbol: CO063, Soil Area Version: 10

Soils data provided by USDA and NRCS.