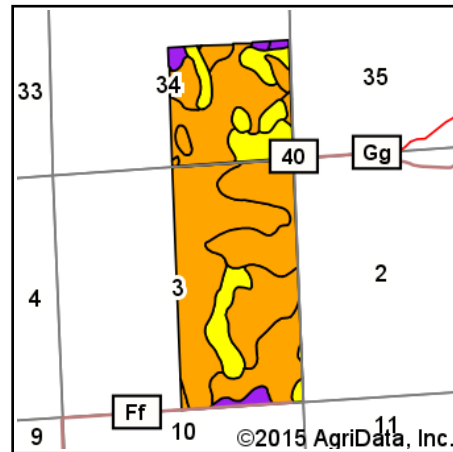
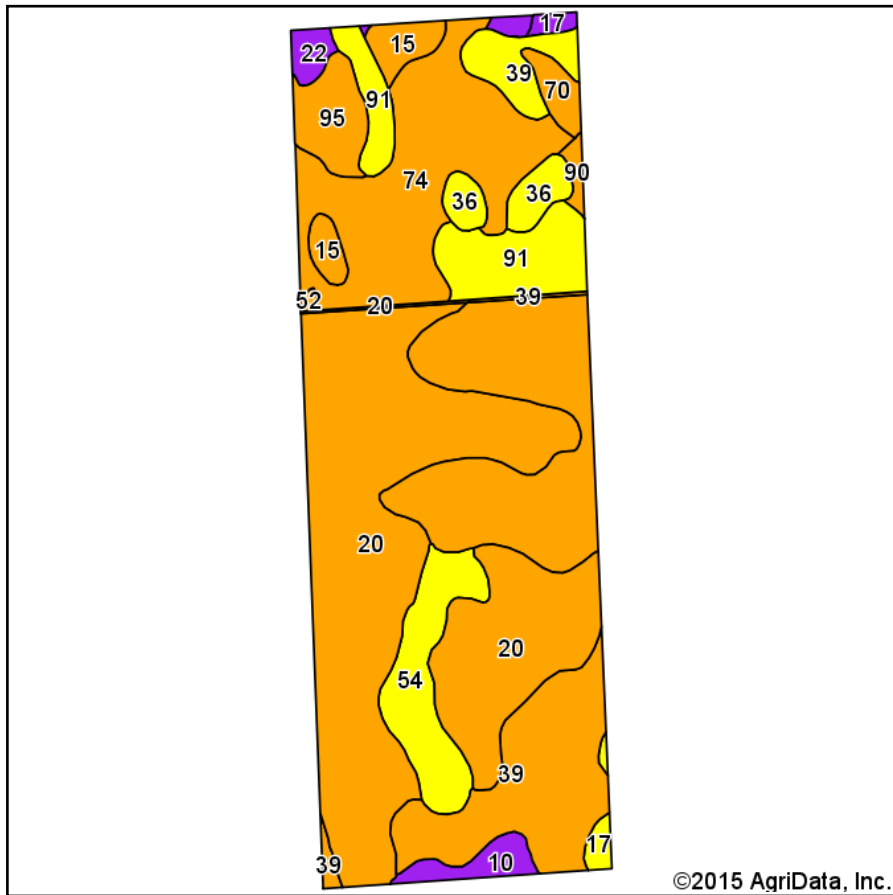


Soil Map



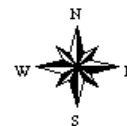
State: **Colorado**
 County: **Cheyenne**
 Location: **3-12S-45W**
 Township: **Cheyenne Wells**
 Acres: **487.62**
 Date: **4/23/2015**



Maps Provided By:



© AgriData, Inc. 2014 www.AgriDataInc.com



Soils data provided by USDA and NRCS.

©2015 AgriData, Inc.

Area Symbol: CO017, Soil Area Version: 16

Area Symbol: CO063, Soil Area Version: 10

| Code | Soil Description | Acres | Percent of field | Non-Irr Class Legend | Non-Irr Class | Irr Class | Alfalfa hay Irrigated | Cool season grasses | Corn Irrigated | Corn silage Irrigated | Dry pinto beans | Dry pinto beans Irrigated | Grain sorghum | Grain sorghum Irrigated | Oats Irrigated | Sorghum silage Irrigated | Suga beets Irrigated |
|------|---|--------|------------------|----------------------|---------------|-----------|-----------------------|---------------------|----------------|-----------------------|-----------------|---------------------------|---------------|-------------------------|----------------|--------------------------|----------------------|
| 20 | Keith-Ulysses silt loams, 1 to 4 percent slopes | 175.04 | 35.9% | | IIle | Ile | | | | | | | | | | | |
| 39 | Satanta-Colby complex, 3 to 5 percent slopes | 117.87 | 24.2% | | IIle | IIle | 5 | | 130 | | | | 25 | 110 | | 24 | |
| 74 | Richfield silty clay loam, dry, 0 to 2 percent slopes, eroded | 69.87 | 14.3% | | IIle | Ile | 5 | | 140 | | 700 | 1800 | 32 | 80 | | | |
| 91 | Wages loam, 2 to 6 percent slopes | 29.49 | 6.0% | | IVe | IVe | 4.5 | | 145 | | 600 | 1500 | 25 | 70 | | | |
| 54 | Wiley complex, 0 to 3 percent slopes, eroded | 26.34 | 5.4% | | IVe | Ile | 5.5 | | 125 | | | | 18 | 80 | | | |
| 95 | Weld silt loam, 0 to 2 percent slopes | 13.09 | 2.7% | | IIIc | Ile | 6 | | 170 | | 800 | 2000 | 35 | 105 | | | |
| 39 | Kimst-Richfield, eroded complex, 1 to 5 percent slopes | 11.42 | 2.3% | | IVe | IIIe | 3.5 | | 120 | | 500 | 1400 | 22 | 60 | | | |

| | | | | | | | | | | | | | | | | |
|-------------------------|---|-------|------|--|------|------|----------|-----------|-----------|------------|--------------|--------------|-------------|-------------|------------|------------|
| 36 | Kimst loam, 1 to 5 percent slopes | 10.01 | 2.1% | | IVe | IVe | 3.5 | | 120 | | 500 | 1400 | 22 | 60 | | |
| 15 | Colby silt loam, 1 to 3 percent slopes | 9.77 | 2.0% | | IIIe | IIIe | 4.5 | | 140 | | 650 | 1650 | 30 | 70 | | |
| 10 | Colby-Satanta complex, 5 to 12 percent slopes | 6.81 | 1.4% | | Ve | Vle | | | | | | | | | | |
| 22 | Eckley-Wages complex, 4 to 20 percent slopes | 5.54 | 1.1% | | Vle | Vle | | | | | | | | | | |
| 70 | Rago silt loam, 0 to 2 percent slopes, occasionally flooded | 5.13 | 1.1% | | IIIw | IIw | 6 | | 165 | 26 | 750 | 1800 | | 115 | | |
| 17 | Haverson loam, 0 to 1 percent slopes | 2.80 | 0.6% | | IVw | IIw | 5 | 2.5 | 125 | | | | 19 | 70 | 60 | |
| 90 | Wages loam, 0 to 2 percent slopes | 2.11 | 0.4% | | IIIc | Ile | 5.5 | | 155 | | 800 | 1700 | 34 | 80 | | |
| 17 | Colby silt loam, 5 to 15 percent slopes | 1.77 | 0.4% | | Vle | Vle | | | | | | | | | | |
| 52 | Norka silt loam, 0 to 3 percent slopes | 0.56 | 0.1% | | IIIe | Ile | 6 | | 160 | | 800 | 1800 | | | | |
| Weighted Average | | | | | | | 3 | *- | 83 | 0.3 | 205.3 | 525.3 | 15.9 | 55.4 | 0.3 | 5.8 |

Area Symbol: CO017, Soil Area Version: 16
 Area Symbol: CO063, Soil Area Version: 10

Soils data provided by USDA and NRCS.