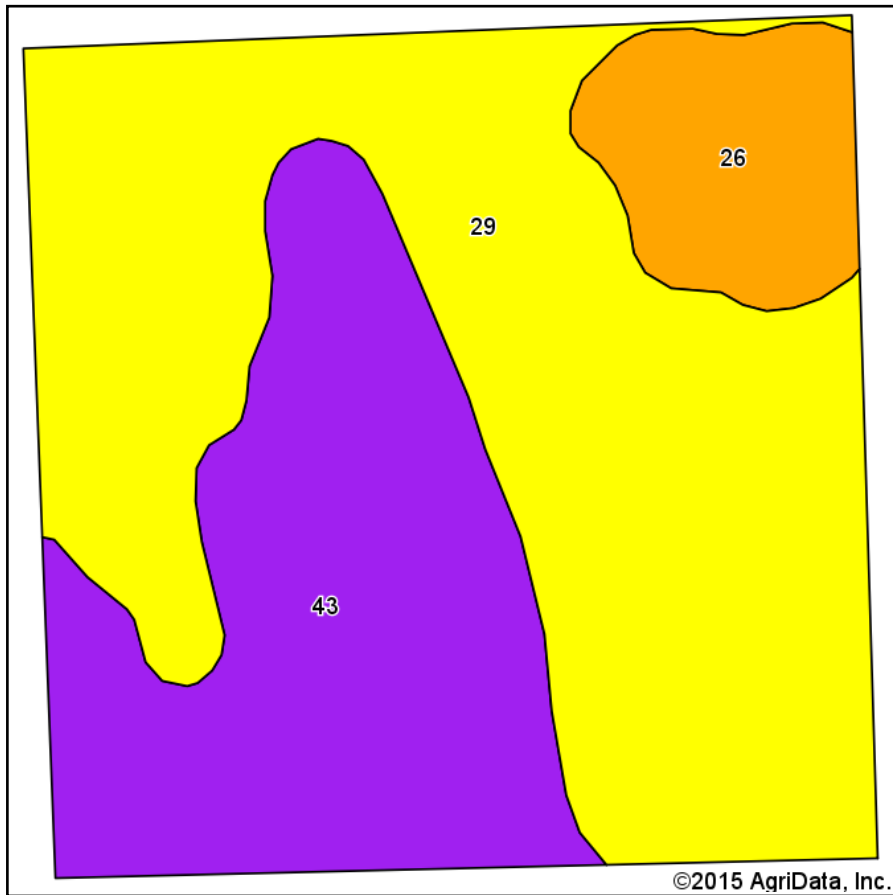
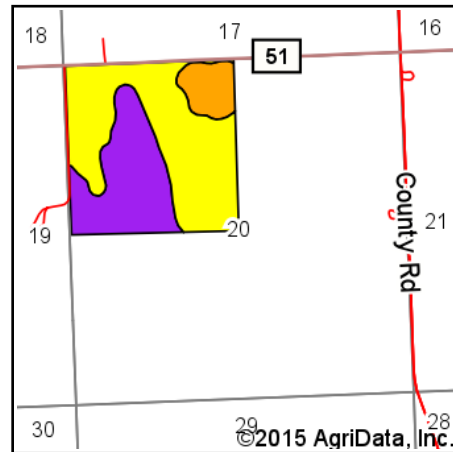


Soil Map



Soils data provided by USDA and NRCS.



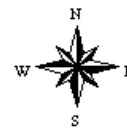
State: **Colorado**
 County: **Yuma**
 Location: **20-4N-42W**
 Township: **Wray**
 Acres: **158.33**
 Date: **4/23/2015**



Maps Provided By:



© AgriData, Inc. 2014 www.AgriDataInc.com



Area Symbol: CO125, Soil Area Version: 15

Code	Soil Description	Acres	Percent of field	Non-Irr Class Legend	Non-Irr Class	Irr Class	Alfalfa hay	Alfalfa hay Irrigated	Corn Irrigated	Corn	Corn silage Irrigated	Grain sorghum	Grain sorghum Irrigated	Sunflowers	Sunflowers Irrigated	Wheat	Wheat Irrigated
29	Manter loamy sand	90.13	56.9%		IVe	IIIe		4	105					450	1300	20	
43	Valent sand, 3 to 9 percent slopes	53.10	33.5%		Vle	IVe											
26	Laird fine sandy loam	15.10	9.5%		IIIe	IIIe	1.5	5	110	20	18	25	90				
Weighted Average							0.1	2.8	70.3	1.9	1.7	2.4	8.6	256.2	740	11.4	29

Area Symbol: CO125, Soil Area Version: 15

Soils data provided by USDA and NRCS.