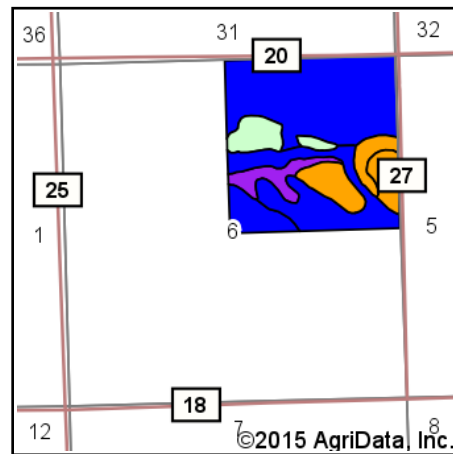
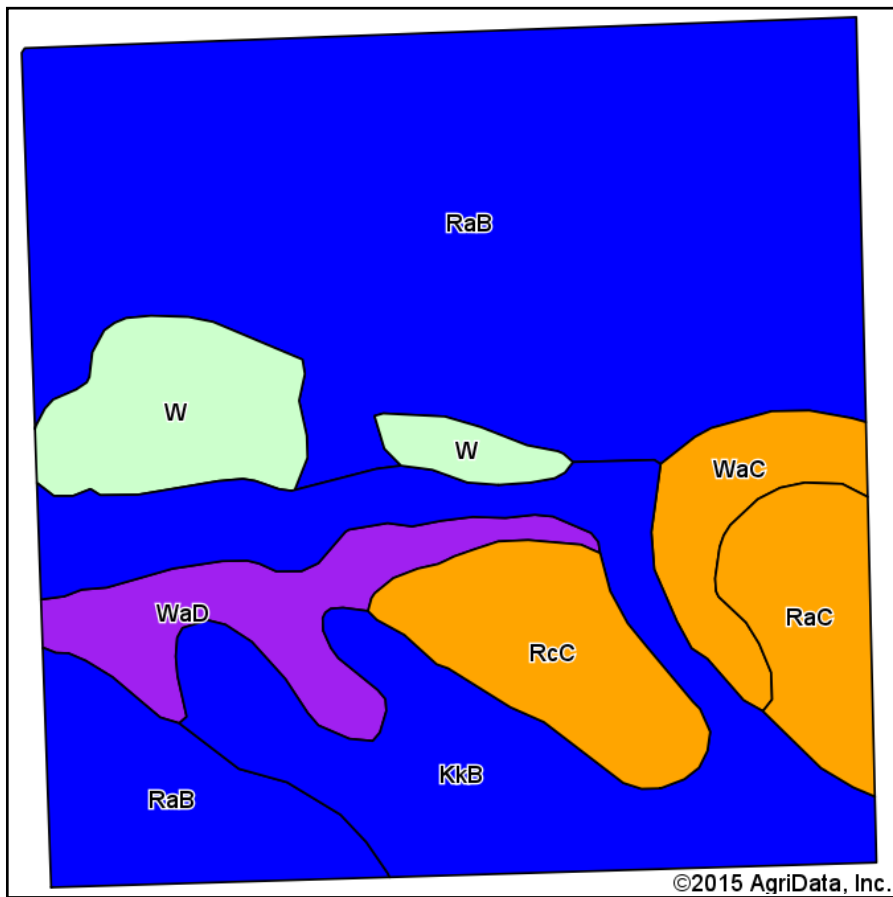


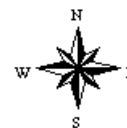
# Soil Map



State: **Colorado**  
 County: **Sedgwick**  
 Location: **6-10N-45W**  
 Township: **Table Land**  
 Acres: **164.8**  
 Date: **1/2/2016**



Maps Provided By:



Soils data provided by USDA and NRCS.

©2015 AgriData, Inc.

© AgriData, Inc. 2015 www.AgriDataInc.com

## Area Symbol: CO115, Soil Area Version: 12

Code	Soil Description	Acres	Percent of field	Non-Irr Class Legend	Non-Irr Class *c	Irr Class *c	Alfalfa hay Irrigated	Barley	Barley Irrigated	Corn Irrigated	Corn silage Irrigated	Grain sorghum	Grain sorghum Irrigated	Sugar beets Irrigated	Wheat	Wheat Irrigated	Winter wheat
RaB	Rago and kuma silt loams, 0 to 3 percent slopes	84.63	51.4%		IIc	IIe	5.5	36	75	150	27	35	115	21	30	65	
KkB	Keith-Kuma silt loams, 0 to 3 percent slopes	34.25	20.8%		IIc	IIe											
W	Water	11.21	6.8%														
RcC	Richfield loam, 3 to 5 percent slopes	10.51	6.4%		IIIe	IIIe	4.5			145		22					22
WaD	Wages gravelly loam, 5 to 9 percent slopes	9.79	5.9%		VIe	IVe											
RaC	Rago and kuma silt loams, 3 to 5 percent slopes	7.96	4.8%		IIIe	IIIe	4.5	30	65	140		28	90		25	55	
WaC	Wages gravelly loam, 3 to 5 percent slopes	6.45	3.9%		IIIe	IIIe	5.5			145	18	30	75	20	24	50	
<b>Weighted Average</b>							<b>3.5</b>	<b>19.9</b>	<b>41.7</b>	<b>98.7</b>	<b>14.6</b>	<b>21.9</b>	<b>66.3</b>	<b>11.6</b>	<b>17.6</b>	<b>38</b>	<b>1.4</b>

Area Symbol: CO115, Soil Area Version: 12

\*c: Using Capabilities Class Dominant Condition Aggregation Method

Soils data provided by USDA and NRCS.