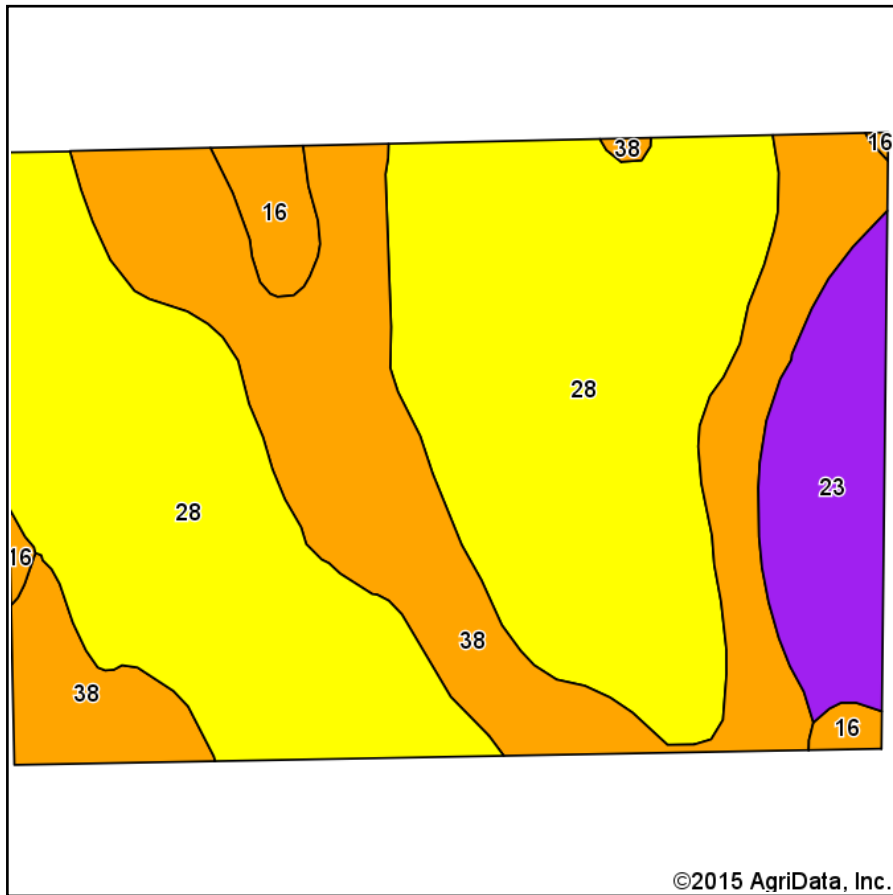
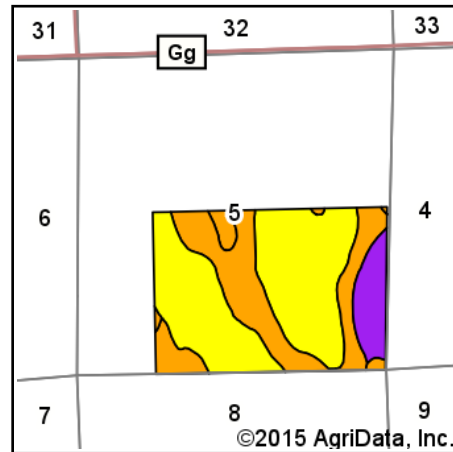


# Soil Map



Soils data provided by USDA and NRCS.



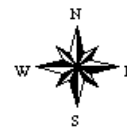
State: **Colorado**  
 County: **Cheyenne**  
 Location: **5-12S-43W**  
 Township: **Cheyenne Wells**  
 Acres: **247.19**  
 Date: **4/23/2015**



Maps Provided By:



© AgriData, Inc. 2014 www.AgriDataInc.com



## Area Symbol: CO017, Soil Area Version: 16

Code	Soil Description	Acres	Percent of field	Non-Irr Class Legend	Non-Irr Class	Irr Class	Alfalfa hay Irrigated	Barley Irrigated	Barley	Corn Irrigated	Corn silage Irrigated	Grain sorghum	Grain sorghum Irrigated	Sorghum silage Irrigated	Sugar beets Irrigated	Wheat	Wheat Irrigated
28	Manter sandy loam, 3 to 5 percent slopes	141.51	57.2%		Ive	Ille	4.5	60	30	120	15	15	70		16	20	
38	Satanta loam, 0 to 3 percent slopes	77.00	31.2%		Ille	Ile	5			130		25	110	24	20		
23	Kim-Canyon loams, 2 to 5 percent slopes	21.74	8.8%		Vs	Ile	2.5	50									
16	Goshen silt loam, 0 to 1 percent slopes	6.94	2.8%		Illc	I				120		35	105		24		
<b>Weighted Average</b>							<b>4.4</b>	<b>38.7</b>	<b>17.2</b>	<b>112.6</b>	<b>8.6</b>	<b>17.4</b>	<b>77.3</b>	<b>7.5</b>	<b>16.1</b>	<b>11.4</b>	<b>3</b>

Area Symbol: CO017, Soil Area Version: 16

Soils data provided by USDA and NRCS.