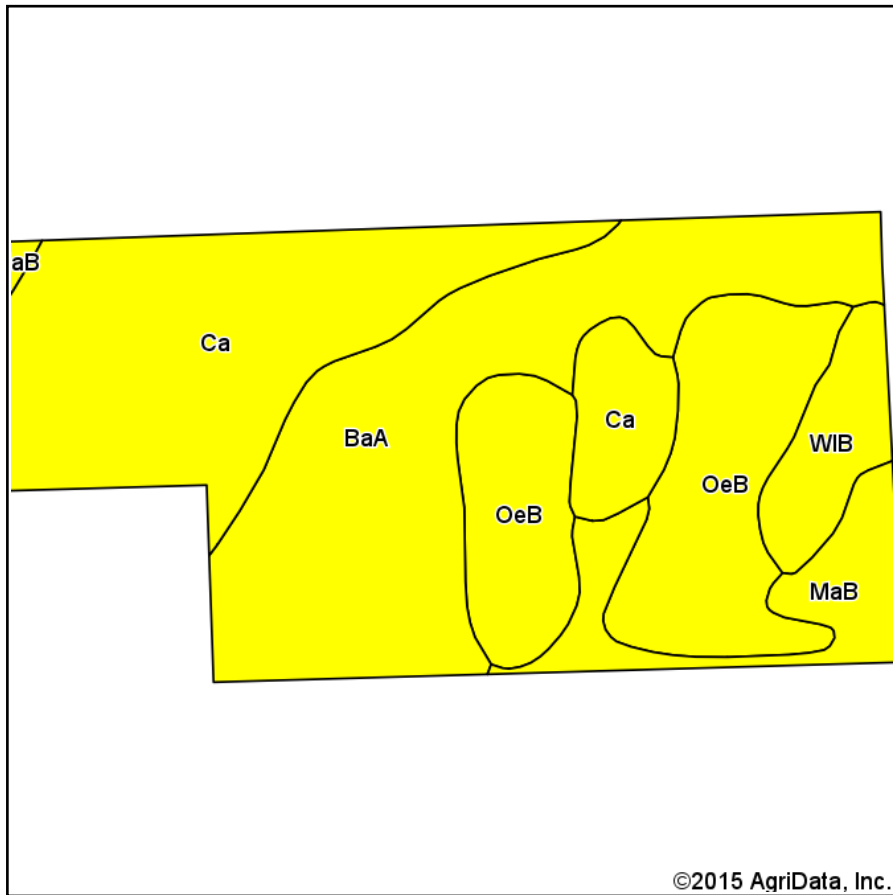
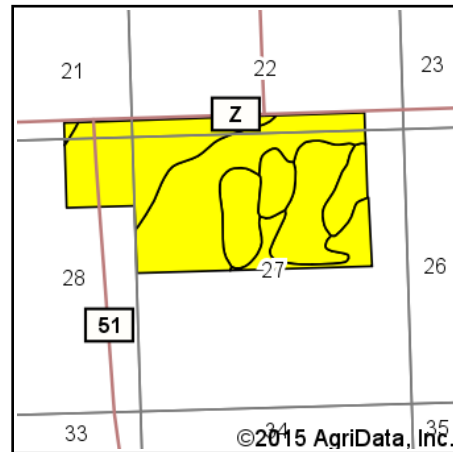


# Soil Map



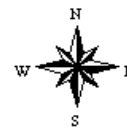
Soils data provided by USDA and NRCS.



State: **Colorado**  
 County: **Baca**  
 Location: **33-31S-42W**  
 Township: **Walsh**  
 Acres: **364.57**  
 Date: **4/23/2015**



Maps Provided By:



## Area Symbol: CO009, Soil Area Version: 11

Code	Soil Description	Acres	Percent of field	Non-Irr Class Legend	Non-Irr Class	Irr Class	Alfalfa hay Irrigated	Corn Irrigated	Grain sorghum	Grain sorghum Irrigated	Sugar beets Irrigated	Wheat	Wheat Irrigated
BaA	Baca silt loam, 0 to 3 percent slopes	118.07	32.4%		IVc	IIle							
Ca	Campo clay loam, 0 to 2 percent slopes	115.06	31.6%		IVc	Ile							
OeB	Otero sandy loam, 0 to 3 percent slopes	82.76	22.7%		IVe	IIle	5	110	15		20	20	
MaB	Manter-Vona sandy loams, 1 to 3 percent slopes	27.59	7.6%		IVc	IIle							
WIB	Wiley loam, 1 to 3 percent slopes	19.62	5.4%		IVe	Ile	5.5	125	18	80	19	20	55
HaB	Harbord loam, 1 to 3 percent slopes	1.47	0.4%		IVe	Ile	5.5	145	20	85		22	55
<b>Weighted Average</b>							<b>1.5</b>	<b>32.3</b>	<b>4.5</b>	<b>4.6</b>	<b>5.6</b>	<b>5.7</b>	<b>3.2</b>

Area Symbol: CO009, Soil Area Version: 11

Soils data provided by USDA and NRCS.