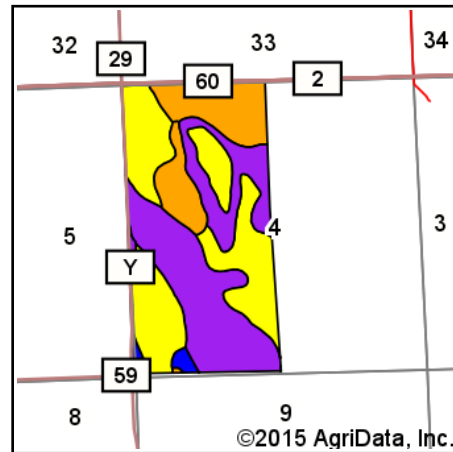
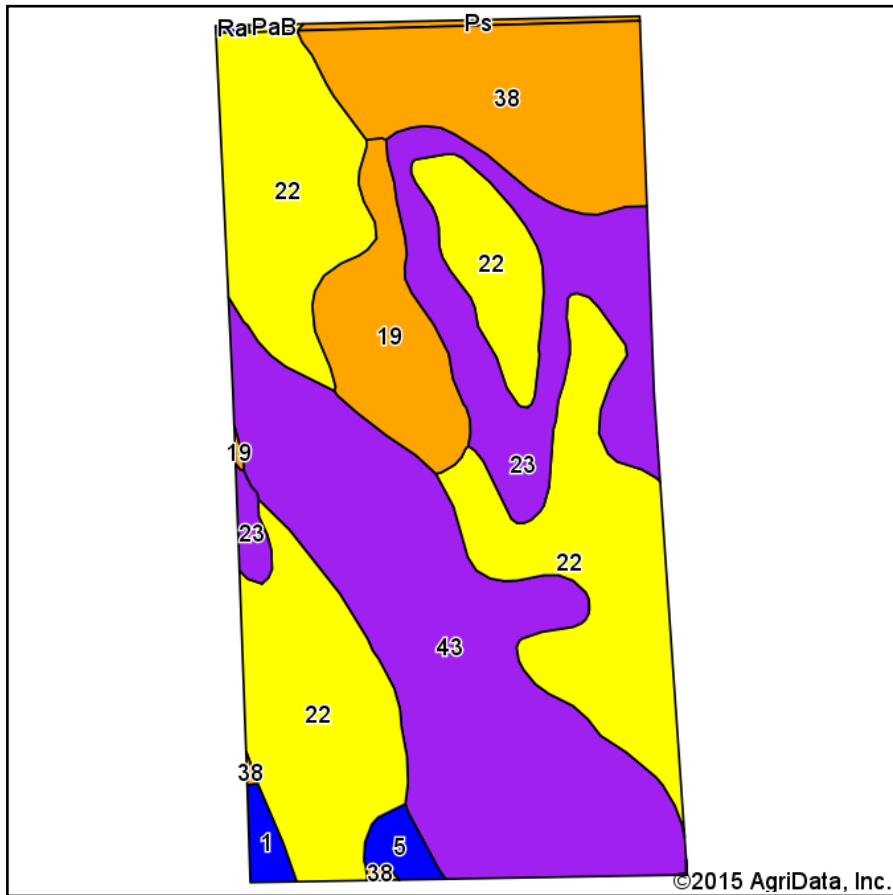


Soil Map



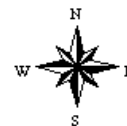
State: **Colorado**
 County: **Yuma**
 Location: **4-5N-45W**
 Township: **Wray**
 Acres: **320.64**
 Date: **4/24/2015**



Maps Provided By:



© AgriData, Inc. 2014 www.AgriDataInc.com



Soils data provided by USDA and NRCS.

Area Symbol: CO095, Soil Area Version: 9
 Area Symbol: CO125, Soil Area Version: 15

Code	Soil Description	Acres	Percent of field	Non-Irr Class Legend	Non-Irr Class	Irr Class	Alfalfa hay Irrigated	Alfalfa hay	Barley Irrigated	Barley	Corn Irrigated	Corn	Corn silage Irrigated	Dry beans	Dry beans Irrigated	Grain sorghum	Grain sorghum Irrigated	Suga beets Irrigated
22	Julesburg loamy sand, 0 to 3 percent slopes	125.99	39.3%		IVe	IIle	5		75	30	140					20	70	
43	Valent sand, 3 to 9 percent slopes	86.20	26.9%		VIe	IVe												
38	Rago clay loam, occasional overflow	39.57	12.3%		IIIw	IIw	6				165	26	750	1800			115	
23	Julesburg loamy sand, 3 to 7 percent slopes	39.28	12.3%		VIe	IVe	4.5		40		115							60
19	Haxtun sandy loam, 0 to 3 percent slopes	21.67	6.8%		IIIc	IIe												
5	Ascalon fine sandy loam, 0 to 3 percent slopes	3.17	1.0%		IIe	IIe	5	1.5			145	30	26			35	110	
1	Albinas loam	2.55	0.8%		IIw	IIw	6				125		25					
Ps	Pleasant loam	1.69	0.5%		IIIs	IIe	4.5									30		



PaB	Platner loam, 0 to 3 percent slopes	0.31	0.1%		IVs	IIIIs													
Ra	Rago and Kuma loams	0.21	0.1%		Ile	Ile	5.5		75	36	150		27			35	85		
Weighted Average							3.4	*-	34.4	11.8	92	0.3	3.7	92.6	222.1	8.4	50.2		

Area Symbol: CO095, Soil Area Version: 9
 Area Symbol: CO125, Soil Area Version: 15

Soils data provided by USDA and NRCS.