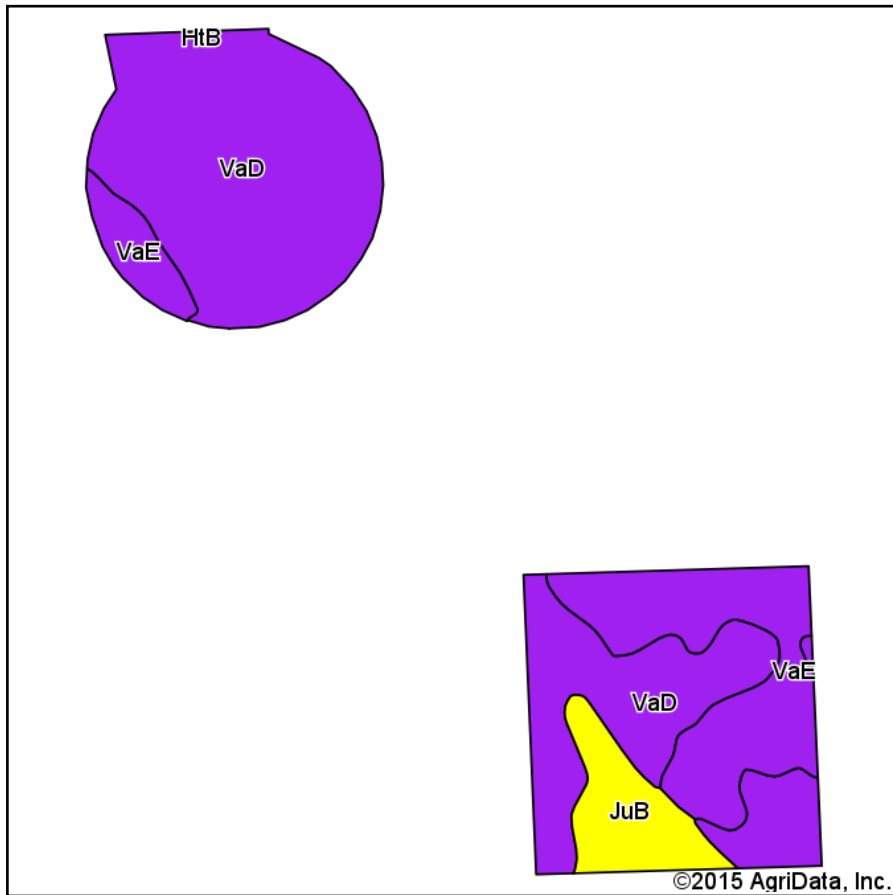
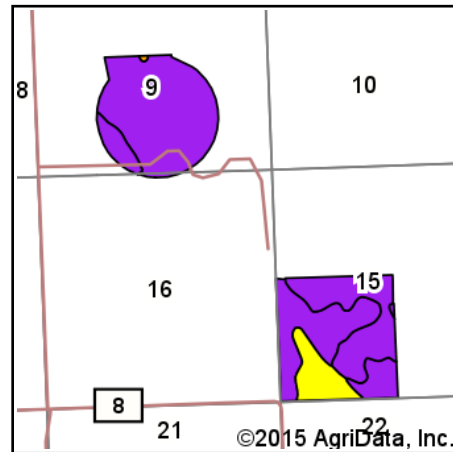


Soil Map



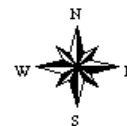
Soils data provided by USDA and NRCS.



State: **Colorado**
 County: **Phillips**
 Location: **16-6N-43W**
 Township: **Holyoke**
 Acres: **315.63**
 Date: **4/23/2015**



Maps Provided By:



Area Symbol: CO095, Soil Area Version: 9

Code	Soil Description	Acres	Percent of field	Non-Irr Class Legend	Non-Irr Class	Irr Class	Alfalfa hay Irrigated	Barley	Barley Irrigated	Corn Irrigated	Grain sorghum	Grain sorghum Irrigated	Sugar beets Irrigated	Wheat	Wheat Irrigated
VaD	Valentine fine sand, rolling	208.37	66.0%		Vle	Vle									
VaE	Valentine fine sand, hilly	78.42	24.8%		Vlle										
JuB	Julesburg loamy sand, 0 to 3 percent slopes	28.41	9.0%		Ive	Ille	5	30	75	140	20	70	15	20	50
HtB	Haxtun loamy sand, 0 to 3 percent slopes	0.43	0.1%		Illc	Ille									
Weighted Average							0.5	2.7	6.8	12.6	1.8	6.3	1.4	1.8	4.5

Area Symbol: CO095, Soil Area Version: 9

Soils data provided by USDA and NRCS.