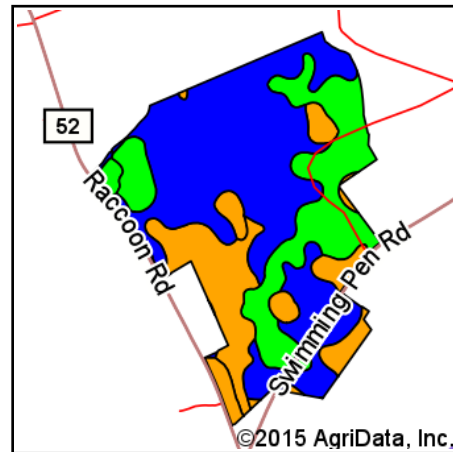
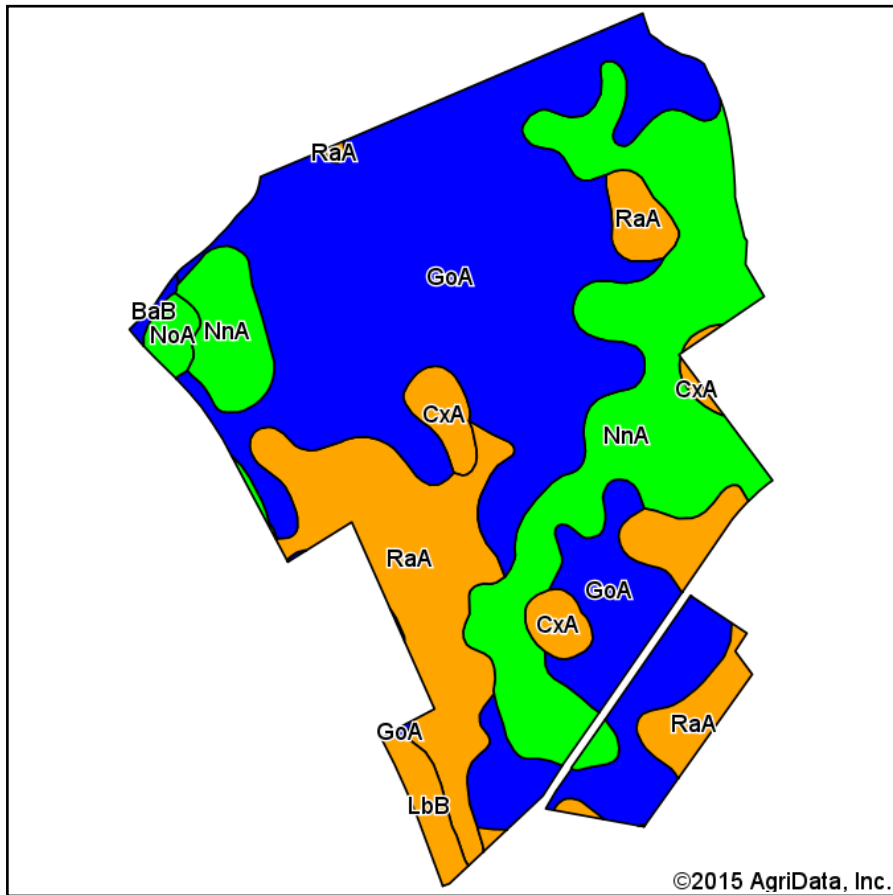
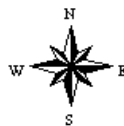


Soil Map



State: **South Carolina**
 County: **Lee**
 Location: **34° 3' 21.87, 80° 15' 50.98**
 Township: **St. Charles**
 Acres: **344.63**
 Date: **4/17/2015**



Maps Provided By:

 CUSTOMIZED ONLINE MAPPING
 © AgriData, Inc. 2014 www.AgriDataInc.com

Soils data provided by USDA and NRCS.

©2015 AgriData, Inc.

Area Symbol: SC061, Soil Area Version: 16

| Code | Soil Description | Acres | Percent of field | Non-Irr Class Legend | Non-Irr Class | Bahiagrass | Corn | Cotton lint | Grain sorghum | Improved bermudagrass | Legume hay | Oats | Pasture | Peanuts | Soybeans | Tall fescue |
|------|---|--------|------------------|----------------------|---------------|------------|------|-------------|---------------|-----------------------|------------|------|---------|---------|----------|-------------|
| GoA | Goldsboro sandy loam, 0 to 2 percent slopes | 179.01 | 51.9% | | IIw | | 125 | 700 | | | | | 11.5 | 3600 | 42 | |
| NnA | Noboco-Goldsboro complex, 0 to 2 percent slopes | 84.81 | 24.6% | | Iw | | 115 | 700 | | | | | 11.5 | 4000 | 45 | |
| RaA | Rains sandy loam, 0 to 2 percent slopes | 61.31 | 17.8% | | IIIw | 10 | 110 | 450 | | | | 70 | | | 40 | 9 |
| CxA | Coxville sandy loam, 0 to 2 percent slopes | 9.56 | 2.8% | | IIIw | | 110 | | 30 | | 2.5 | 70 | 9 | | 40 | |
| LbB | Lucknow coarse sand, 0 to 4 percent slopes | 5.49 | 1.6% | | IIIs | 6.5 | 60 | | | | 8 | | | 2200 | 25 | |
| NoA | Norfolk loamy sand, 0 to 2 percent slopes | 3.72 | 1.1% | | I | | 110 | 700 | | | | | 10.5 | 4000 | 40 | |



| | | | | | | | | | | | | | | | | |
|-------------------------|---|------|------|--|-----|------------|--------------|--------------|------------|------------|------------|-------------|------------|---------------|-----------|------------|
| BaB | Barnwell loamy coarse sand, 2 to 6 percent slopes | 0.73 | 0.2% | | lle | 7 | 65 | 500 | | 8 | | 60 | | | 25 | |
| Weighted Average | | | | | | 1.9 | 118.1 | 624.5 | 0.8 | 0.1 | 0.1 | 14.5 | 9.2 | 2932.5 | 42 | 1.6 |

Area Symbol: SC061, Soil Area Version: 16

Soils data provided by USDA and NRCS.