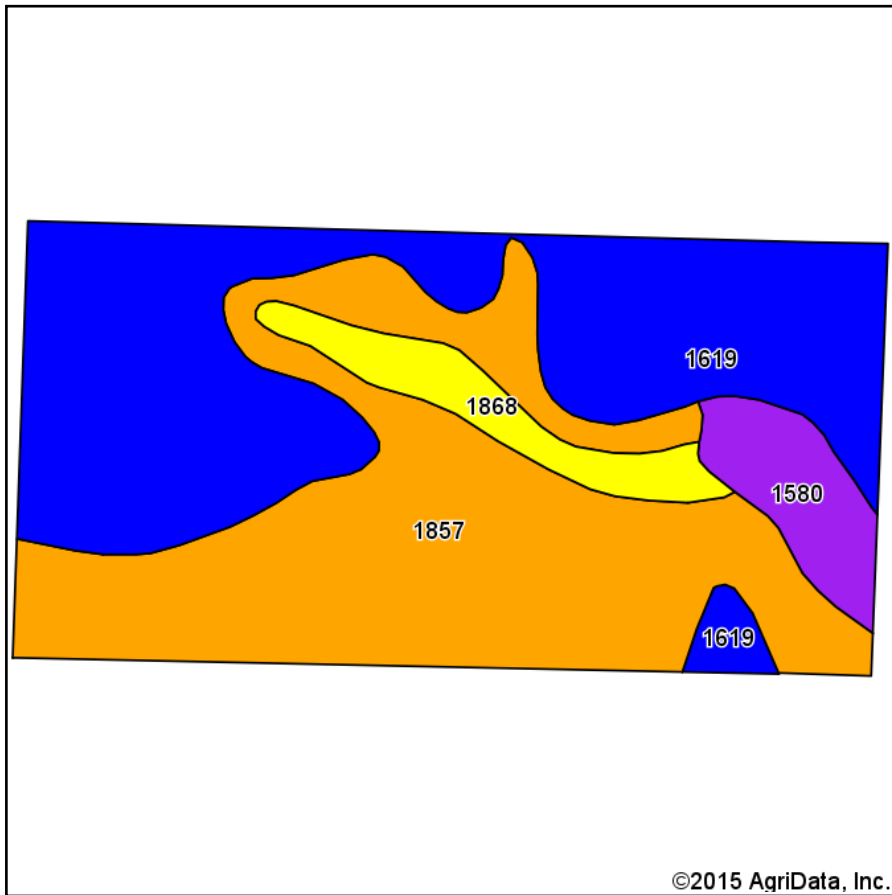
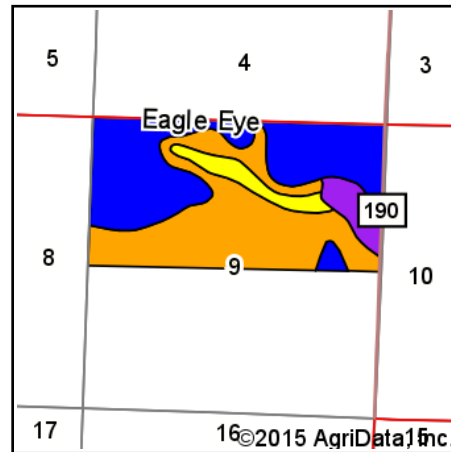


Soil Map



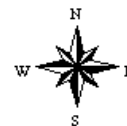
Soils data provided by USDA and NRCS.



State: **Kansas**
 County: **Logan**
 Location: **9-11S-36W**
 Township: **McAllaster**
 Acres: **317.96**
 Date: **4/24/2015**



Maps Provided By:



Area Symbol: KS109, Soil Area Version: 11

Code	Soil Description	Acres	Percent of field	Non-Irr Class Legend	Non-Irr Class	Irr Class	Winter wheat	Winter wheat Irrigated	Alfalfa hay	Alfalfa hay Irrigated	Corn	Corn Irrigated	Grain sorghum	Grain sorghum Irrigated	Soybeans	Soybeans Irrigated	Sunflower	
1857	Ulysses silt loam, 1 to 3 percent slopes	140.81	44.3%		Ille	Ile	22	50			5			26	110			
1619	Keith silt loam, 0 to 1 percent slopes	140.13	44.1%		Ilc	I	38	66	2	6	52	171	38	109	32	43		
1868	Ulysses-Colby silt loams, 3 to 6 percent slopes, eroded	18.58	5.8%		Ive	Ive												
1580	Colby silt loam, 5 to 15 percent slopes	18.44	5.8%		Vle		16											
Weighted Average							27.4	51.2	0.9	4.9	22.9	75.4	28.3	96.8	14.1	19	7	

Area Symbol: KS109, Soil Area Version: 11

Soils data provided by USDA and NRCS.