
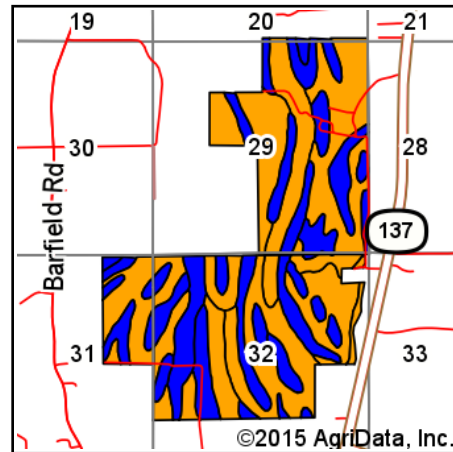


# Soil Map



Soils data provided by USDA and NRCS.

©2015 AgriData, Inc.



©2015 AgriData, Inc.

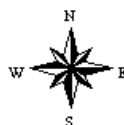
State: **Louisiana**  
 County: **Richland**  
 Location: **29-17N-7E**  
 Township: **District 7**  
 Acres: **862.41**  
 Date: **4/17/2015**



Maps Provided By:



© AgriData, Inc. 2014 www.AgriDataInc.com



## Area Symbol: LA083, Soil Area Version: 8

Code	Soil Description	Acres	Percent of field	Non-Irr Class Legend	Non-Irr Class	Bahiagrass	Common bermudagrass	Corn	Cotton lint	Grain sorghum	Improved bermudagrass	Rice Irrigated	Soybeans	Sweet potatoes	Tall fescue
Gk	Gilbert silt loam	350.71	40.7%		Illw	5	4.2		450			120	20	255	
Ge	Gigger silt loam, 1 to 3 percent slopes	122.13	14.2%		Ile	6.5	5.5	80	600			9.5		30	
De	Dexter silt loam, 1 to 3 percent slopes	108.26	12.6%		Ile	9	6	85	650	90		15		35	
Pc	Perry silty clay loam	104.81	12.2%		Illw		6.5		475	65		12	130	30	7.
Fe	Foley silt loam	53.81	6.2%		Illw		7		650			9	120	30	
Ne	Necessity silt loam, 1 to 3 percent slopes	46.33	5.4%		Ile	7.5	6		625			15		35	
Gm	Gilbert-Egypt silt loams, gently undulating	37.16	4.3%		Ille	5	4.2		450			120	20	255	
Ld	Liddieville fine sandy loam, 2 to 5 percent slopes	28.60	3.3%		Ile	9	7		600	90		15		30	
Gg	Gigger-Gilbert silt loams, gently undulating	10.60	1.2%		Ilw	6.5	5.5	80	600			9.5		30	

Maps Provided By:



<b>Weighted Average</b>	<b>5.1</b>	<b>5.3</b>	<b>23</b>	<b>528.1</b>	<b>22.2</b>	<b>6.7</b>	<b>77.3</b>	<b>26.4</b>	<b>114.7</b>	<b>1.</b>
-------------------------	------------	------------	-----------	--------------	-------------	------------	-------------	-------------	--------------	-----------

Area Symbol: LA083, Soil Area Version: 8

Soils data provided by USDA and NRCS.