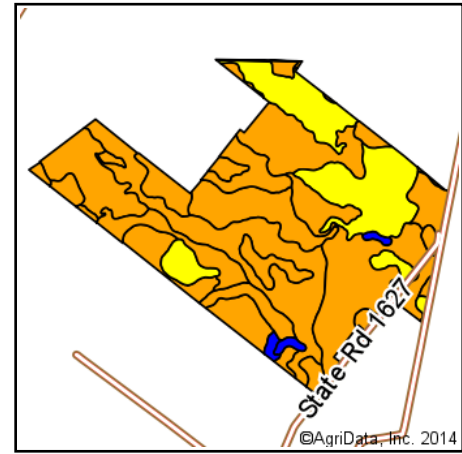
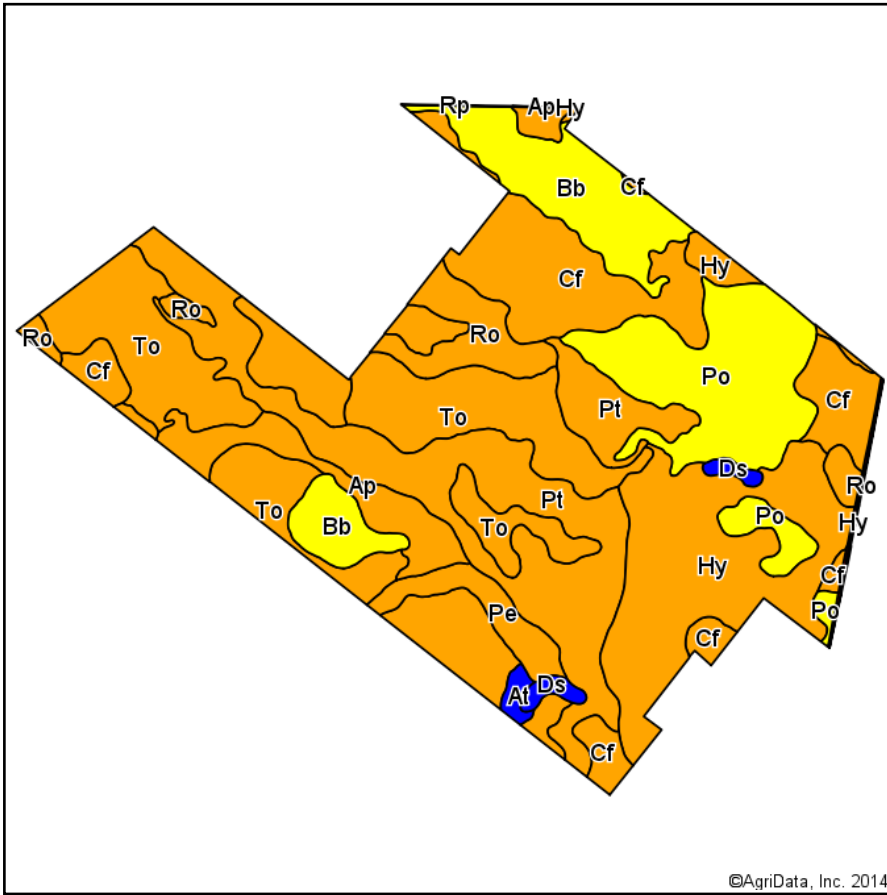
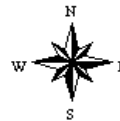


Soil Map



State: **North Carolina**
 County: **Beaufort**
 Location: **35° 40' 23.6, 76° 42' 30.08**
 Township: **Pantego**
 Acres: **6608.84**
 Date: **3/20/2014**



Maps Provided By:

 CUSTOMIZED ONLINE MAPPING
 © AgriData, Inc. 2014 www.AgriDataInc.com

Soils data provided by USDA and NRCS.

©AgriData, Inc. 2014

Area Symbol: NC013, Soil Area Version: 13

Area Symbol: NC187, Soil Area Version: 10

Code	Soil Description	Acres	Percent of field	Non-Irr Class Legend	Non-Irr Class	Cabbage	Common bermudagrass	Corn	Cotton lint	Cucumbers	Flue cured tobacco	Grain sorghum	Improved bermudagrass	Irish potatoes	Oats
To	Tomotley fine sandy loam	1385.62	21.0%		IIIw	350		130	800	12		60			102
Pt	Portsmouth loam	1149.91	17.4%		IIIw			134	822			65			102
Hy	Hyde loam	913.69	13.8%		IIIw	375		159	846			75		330	110
Cf	Cape Fear fine sandy loam	893.98	13.5%		IIIw			134	747			65			102
Po	Ponzer muck	751.57	11.4%		IVw		2	150	901			70	3		110
Bb	Belhaven muck	551.58	8.3%		IVw			129	797			60			102
Ro	Roanoke fine sandy loam	439.51	6.7%		IIIw			119	747			55			94
Ap	Arapahoe fine sandy loam	282.87	4.3%		IIIw	350		4	139	846		65	5	250	102
Pe	Perquimans silt loam	146.12	2.2%		IIIw	350		3	139	896	12	65	4		102
Ds	Dragston fine sandy loam	48.60	0.7%		IIw			4	129	797	2390	60	6		94
At	Augusta fine sandy loam	27.13	0.4%		IIw			4	116	777	2229	55	6		94
W	Water	14.54	0.2%		VIIIw										
Rp	Roper muck	2.33	0.0%		IIIw			3	150	900		70	4		102

Maps Provided By:



Ap	Arapahoe fine sandy loam	1.22	0.0%		Illw	350	4	139	846			65	5	250	10
Hy	Hyde silt loam	0.17	0.0%		Illw	375		159	846			75		330	11
Weighted Average						148	0.5	136.9	813	2.8	26.7	64.6	0.7	56.4	103.

Area Symbol: NC013, Soil Area Version: 13

Area Symbol: NC187, Soil Area Version: 10

Field borders provided by Farm Service Agency as of 5/21/2008. Aerial photography provided by Aerial Photography Field Office.