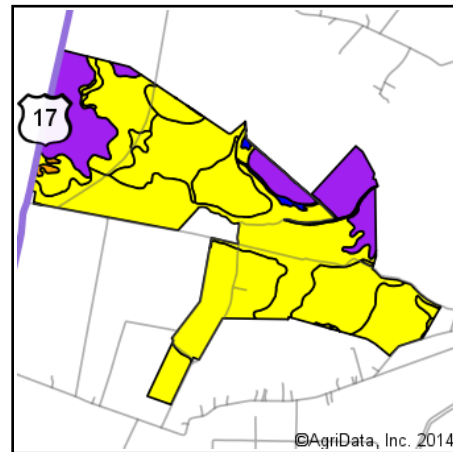
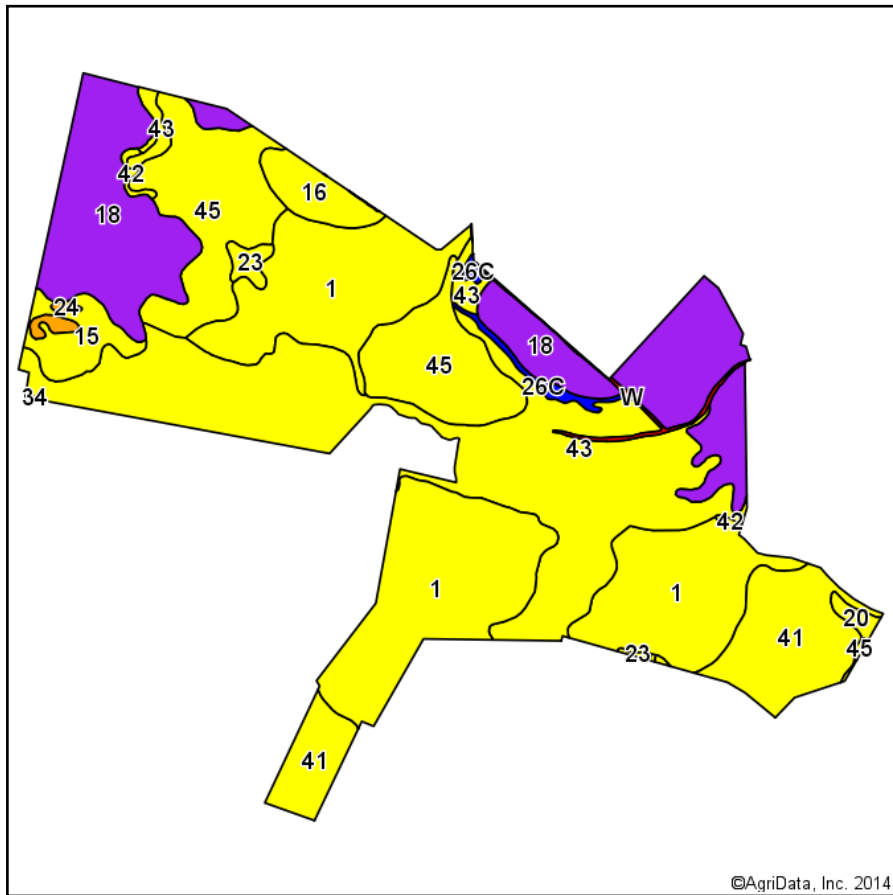
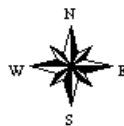


Soil Map



State: **Virginia**
 County: **Chesapeake**
 Location: **36° 36' 45.03, 76° 21' 22.46**
 Township: **Chesapeake**
 Acres: **1313.45**
 Date: **1/8/2015**



Maps Provided By:

 CUSTOMIZED ONLINE MAPPING
 © AgriData, Inc. 2014 www.AgriDataInc.com

Soils data provided by USDA and NRCS.

©AgriData, Inc. 2014

Area Symbol: VA550, Soil Area Version: 11

Code	Soil Description	Acres	Percent of field	Non-Irr Class Legend	Non-Irr Class	Wheat	Strawberries	Soybeans	Irish potatoes	Pasture	Grass clover	Grass hay	Corn	Barley	Alfalfa hay	Cabbage	Oats	Cuc
1	Acredale silt loam, 0 to 1 percent slopes	367.06	27.9%		IVw	56	199	45	223	12	9	4	150	70	2	23	1	
43	Tomotley-Deloss complex, 0 to 1 percent slopes	335.04	25.5%		IVw	56	192	45	240	12		4	150	70	2	158	28	
18	Dorovan-Belhaven complex, 0 to 1 percent slopes, frequently flooded	243.09	18.5%		VIIw	2	4	2	8				6	3			4	1
45	Tomotley-Nimmo complex, 0 to 1 percent slopes	170.30	13.0%		IVw	58	192	44	242	12		4	148	72	2	71		
41	Tomotley fine sandy loam, 0 to 1 percent slopes	106.64	8.1%		IVw	56	191	45	241	12		4	150	70	2	36	4	
15	Deloss mucky fine sandy loam, 0 to 1 percent slopes	28.41	2.2%		IVw	56	185	45	228	11		4	149	70	2	312	60	

16	Deloss-Tomotley-Nimmo complex, 0 to 1 percent slopes	26.02	2.0%		IVw	58	191	44	240	11		4	147	73	2	231	27
26C	Munden loamy fine sand, 2 to 8 percent slopes	9.31	0.7%		Ile	64	194	40	31	10		4	140	80	3	9	
23	Gertie silt loam, 0 to 1 percent slopes	7.74	0.6%		IVw	50	35	41	48	5		2	142	62	2	38	8
20	Dragston-Tomotley complex, 0 to 2 percent slopes	5.75	0.4%		IVw	62	407	41	230	10		4	142	78	2	18	56
W	Water	5.36	0.4%		VIIIw												
24	Hyde mucky silt loam, 0 to 1 percent slopes	5.03	0.4%		IIIw	56	201	45	232	12		4	150	70	2	49	4
42	Tomotley-Bertie complex, 0 to 2 percent slopes	3.55	0.3%		IVw	59	181	43	226	11		4	143	74	2	11	
34	Portsmouth mucky fine sandy loam, 0 to 1 percent slopes	0.15	0.0%		IIIw	60	186	44	249	12		4	149	71	2	42	3
Weighted Average						46.1	158.2	36.6	188.7	9.6	2.5	3.2	122.2	57.7	1.6	71.5	10.1

Area Symbol: VA550, Soil Area Version: 11

Field borders provided by Farm Service Agency as of 5/21/2008. Aerial photography provided by Aerial Photography Field Office.