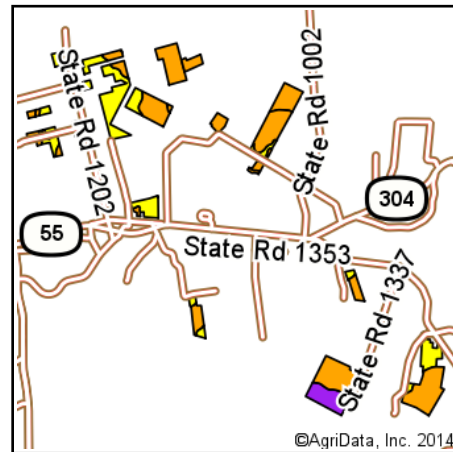
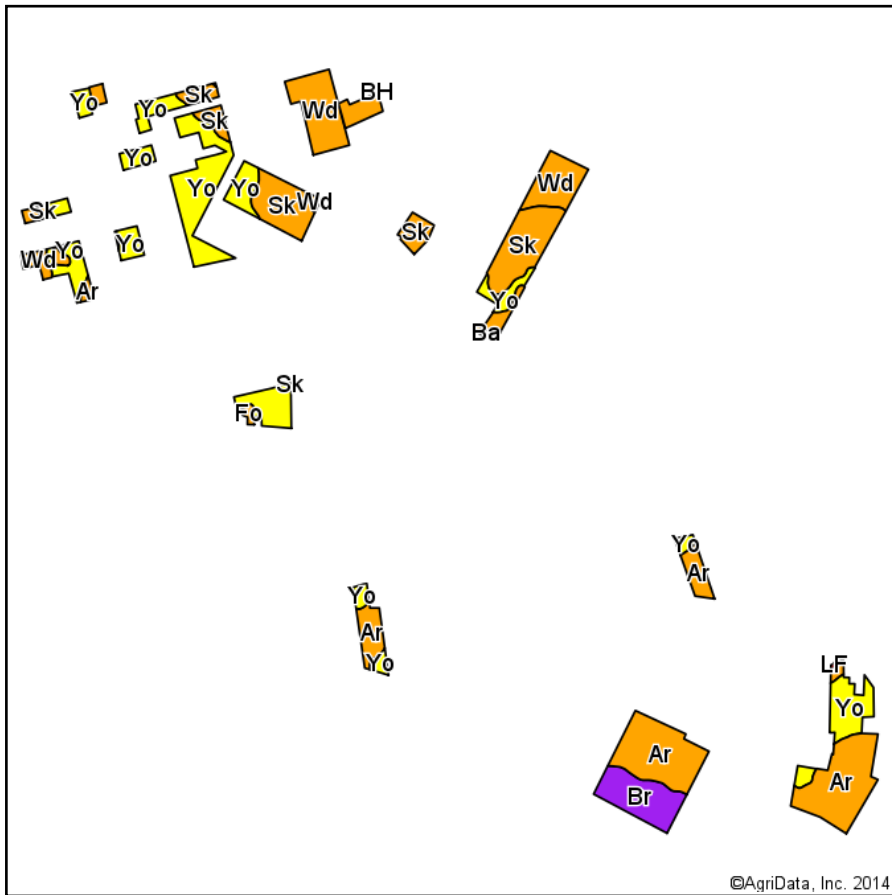
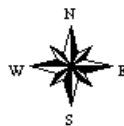


Soil Map



State: **North Carolina**
 County: **Pamlico**
 Location: **35° 8' 40.26, 76° 47' 12.57**
 Township: **Township 3**
 Acres: **1362.36**
 Date: **1/19/2015**



Maps Provided By:

 CUSTOMIZED ONLINE MAPPING
 © AgriData, Inc. 2014 www.AgriDataInc.com

Soils data provided by USDA and NRCS.

©AgriData, Inc. 2014

Area Symbol: NC137, Soil Area Version: 14

Code	Soil Description	Acres	Percent of field	Non-Irr Class Legend	Non-Irr Class	Common bermudagrass	Corn	Cotton lint	Tall fescue hay	Flue cured tobacco	Soybeans	Improved bermudagrass	Oats	Rye	Grain sorghum	Wheat	Pea
Yo	Yonges loamy fine sand	435.74	32.0%		IVw	3	98	642	4	1593	36	4	76	44	44	44	
Ar	Argent loam	351.78	25.8%		IIIw	3	106	664	4	1859	36	4	84	49	49	49	
Sk	Stockade loamy fine sand	239.98	17.6%		IIIw	4	110	708	4		37	4	84	49	53	49	
Wd	Wasda muck	205.64	15.1%		IIIw		120	733			40		91	53	58	53	
Br	Brookman mucky silt loam	92.62	6.8%		VIw												
Fo	Fork loamy fine sand	31.40	2.3%		IIIw	3	112	753	5		38	6	80	47	52	47	
Ba	Ballahack fine sandy loam, occasionally flooded	4.25	0.3%		IIIw	4	124	487	4	1593	40	4	91	53	58	53	
LF	Longshoal muck, very frequently flooded	0.95	0.1%		VIIIw												
Weighted Average							2.5	99.2	631	3.1	994.5	34.4	3.2	76.7	44.6	46.2	44.6

Area Symbol: NC137, Soil Area Version: 14

Field borders provided by Farm Service Agency as of 5/21/2008. Aerial photography provided by Aerial Photography Field Office.