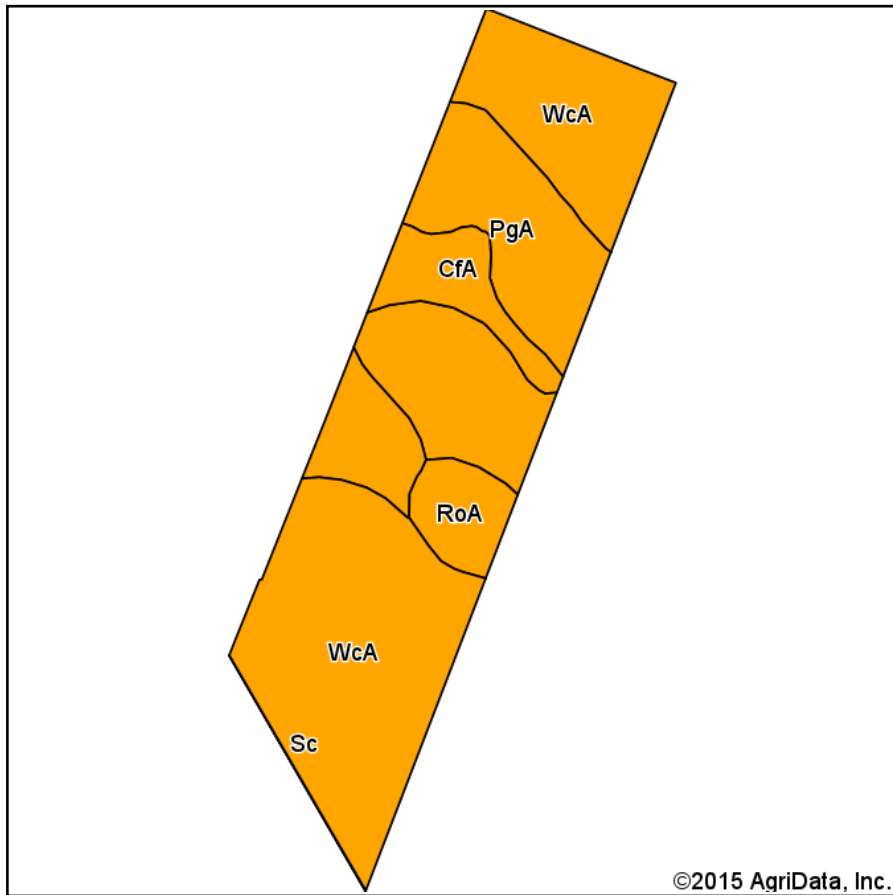
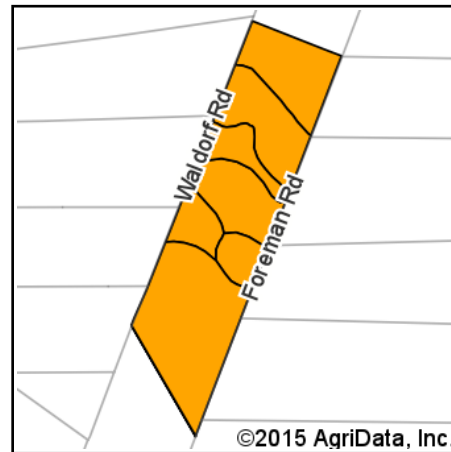


Soil Map



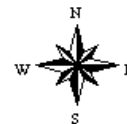
Soils data provided by USDA and NRCS.



State: **North Carolina**
 County: **Pasquotank**
 Location: **36° 19' 22.43, 76° 24' 52.61**
 Township: **Newland**
 Acres: **583.02**
 Date: **8/27/2015**



Maps Provided By:



Area Symbol: NC139, Soil Area Version: 15

Area Symbol: NC143, Soil Area Version: 14

Code	Soil Description	Acres	Percent of field	Non-Irr Class Legend	Non-Irr Class *c	Corn	Cotton lint	Soybeans	Oats	Grain sorghum	Wheat	Common bermudagrass	Rye	Improved bermudagrass
WcA	Wasda-Conaby complex, 0 to 2 percent slopes	302.32	51.9%		Illw	107	654	36	82	51	48		36	
PgA	Pettigrew muck, 0 to 2 percent slopes	171.64	29.4%		Illw	116	685	38	85	54	50			
CfA	Cape Lookout mucky silt loam, 0 to 2 percent slopes	76.58	13.1%		Illw	109	610	37	83	53	49			
RoA	Roper muck, 0 to 2 percent slopes	32.02	5.5%		Illw	120	720	40	82	56	48	2	48	3
Sc	Scuppernong muck	0.46	0.1%		IVw	111	800	36	84	53	40			
Weighted Average						110.6	661.1	36.9	83	52.4	48.7	0.1	21.3	0.2

Area Symbol: NC139, Soil Area Version: 15

Area Symbol: NC143, Soil Area Version: 14

*c: Using Capabilities Class Dominant Condition Aggregation Method

Soils data provided by USDA and NRCS.