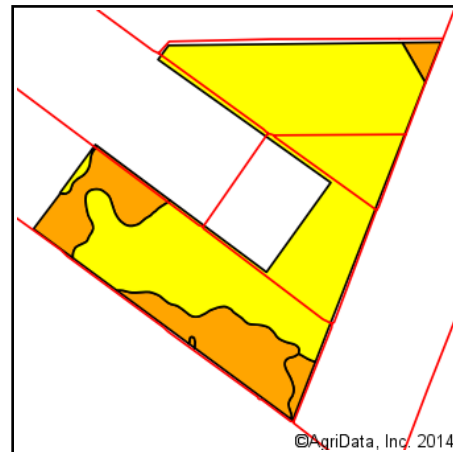
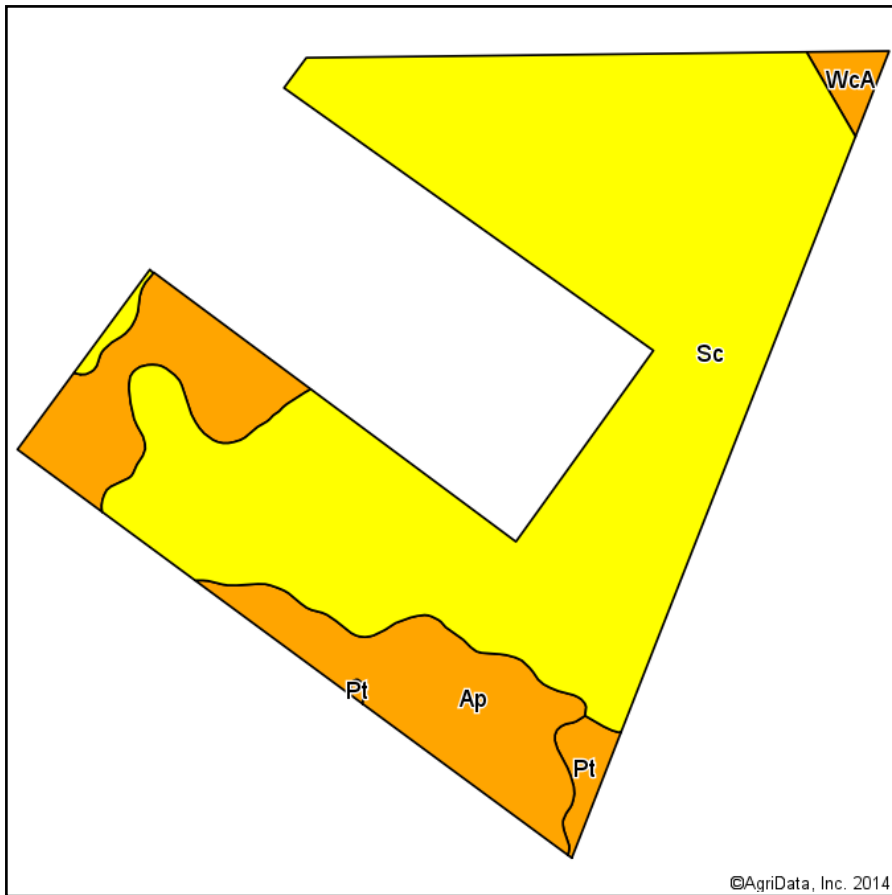
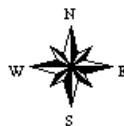


Soil Map



State: **North Carolina**
 County: **Perquimans**
 Location: **36° 18' 58.46, 76° 26' 2.16**
 Township: **Belvidere**
 Acres: **851.15**
 Date: **1/15/2015**



Maps Provided By:

 CUSTOMIZED ONLINE MAPPING
 © AgriData, Inc. 2014 www.AgriDataInc.com

Soils data provided by USDA and NRCS.

Area Symbol: NC139, Soil Area Version: 15

Area Symbol: NC143, Soil Area Version: 14

Code	Soil Description	Acres	Percent of field	Non-Irr Class Legend	Non-Irr Class	Corn	Soybeans	Oats	Grain sorghum	Wheat	Cotton lint	Rye	Cabbage	Irish potatoes	Common bermudagrass	Tall fescue hay	Improve bermud
Sc	Scuppernong muck	653.50	76.8%		IVw	111	36	84	53	40	800						
Ap	Arapahoe fine sandy loam	174.55	20.5%		IIIw	124	40	91	58	53	752	53	311	222		4	4
Pt	Portsmouth loam	13.01	1.5%		IIIw	119	40	91	58	53	731						
WcA	Wasda-Conaby complex, 0 to 2 percent slopes	10.09	1.2%		IIIw	107	36	82	51	48	654	36					
Weighted Average						113.7	36.9	85.5	54.1	43	787.4	11.3	63.8	45.5	0.8	0.8	

Area Symbol: NC139, Soil Area Version: 15

Area Symbol: NC143, Soil Area Version: 14

Field borders provided by Farm Service Agency as of 5/21/2008. Aerial photography provided by Aerial Photography Field Office.