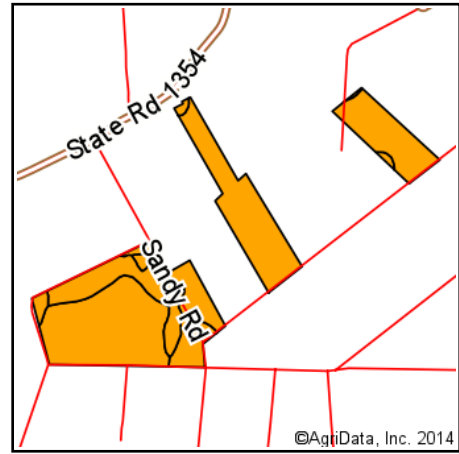
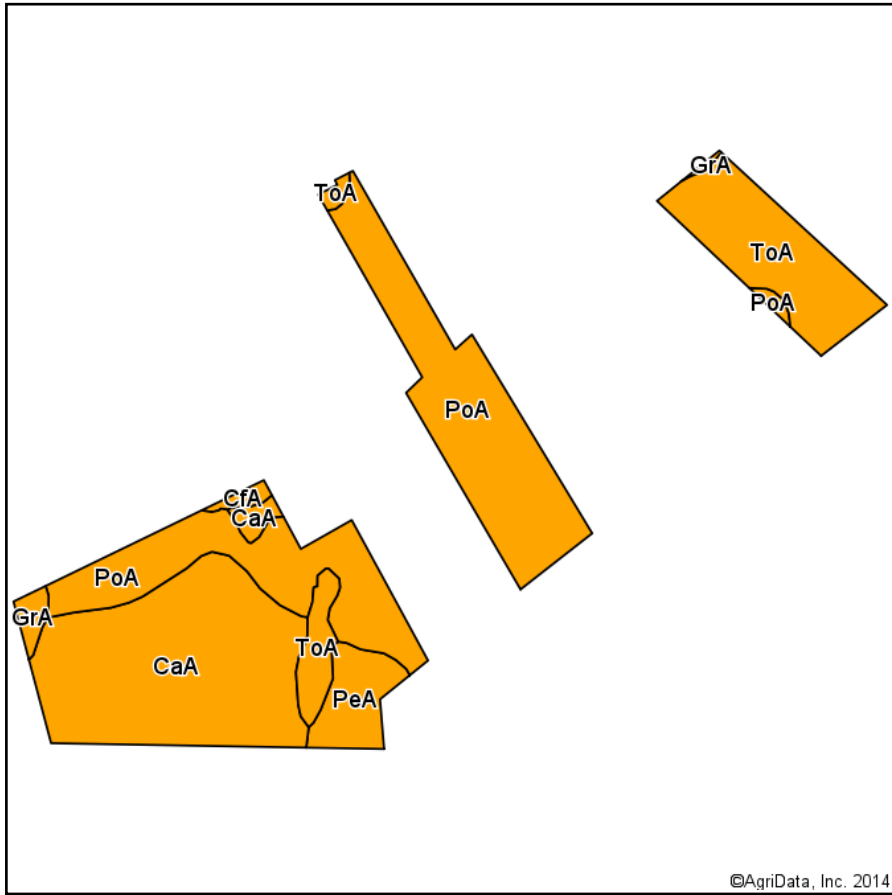
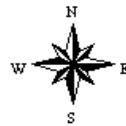


Soil Map



State: **North Carolina**
 County: **Pasquotank**
 Location: **36° 23' 12.69, 76° 22' 11.98**
 Township: **Newland**
 Acres: **349.49**
 Date: **1/19/2015**



Maps Provided By:

 CUSTOMIZED ONLINE MAPPING
 © AgriData, Inc. 2014 www.AgriDataInc.com

Area Symbol: NC139, Soil Area Version: 15

| Code | Soil Description | Acres | Percent of field | Non-Irr Class Legend | Non-Irr Class | Corn | Cotton lint | Soybeans | Oats | Grain sorghum | Wheat | Cabbage | Cucumbers | Common bermudagrass | Rye | Improved bermudagrass |
|-------------------------|---|--------|------------------|----------------------|---------------|--------------|--------------|-------------|-------------|---------------|-------------|-------------|------------|---------------------|------------|-----------------------|
| PoA | Portsmouth fine sandy loam, 0 to 2 percent slopes | 143.56 | 41.1% | | Illw | 109 | 670 | 37 | 83 | 53 | 49 | | | | | |
| CaA | Cape Lookout silt loam, 0 to 2 percent slopes | 117.57 | 33.6% | | Illw | 111 | 616 | 37 | 84 | 54 | 49 | | | | | |
| ToA | Tomotley fine sandy loam, 0 to 2 percent slopes | 62.37 | 17.8% | | Illw | 107 | 659 | 37 | 84 | 49 | 49 | 288 | 10 | | | |
| PeA | Perquimans silt loam, 0 to 2 percent slopes | 18.87 | 5.4% | | Illw | 117 | 755 | 40 | 86 | 55 | 51 | 295 | 10 | 3 | 51 | |
| GrA | Gertie silt loam, 0 to 2 percent slopes | 4.62 | 1.3% | | Illw | 97 | 610 | 36 | 77 | 45 | 45 | | | | | |
| CfA | Cape Lookout mucky silt loam, 0 to 2 percent slopes | 2.50 | 0.7% | | Illw | 109 | 610 | 37 | 83 | 53 | 49 | | | | | |
| Weighted Average | | | | | | 109.6 | 653.2 | 37.1 | 83.6 | 52.6 | 49.1 | 67.3 | 2.3 | 0.2 | 2.8 | |

Area Symbol: NC139, Soil Area Version: 15

Field borders provided by Farm Service Agency as of 5/21/2008. Aerial photography provided by Aerial Photography Field Office.