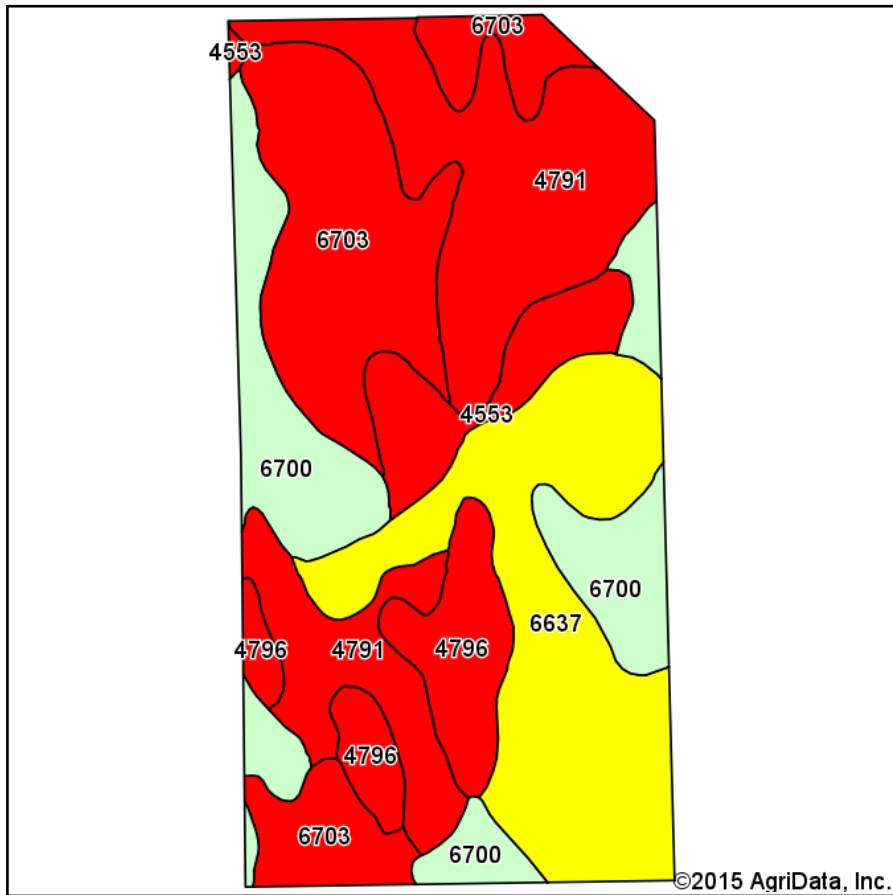
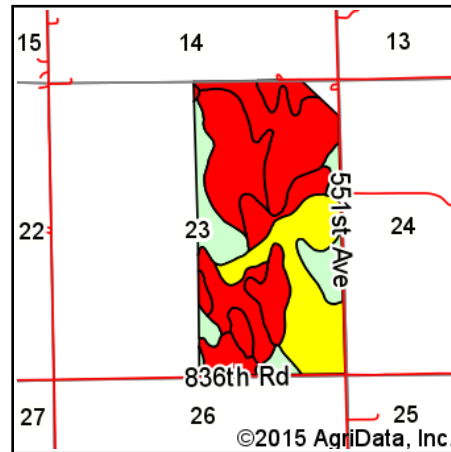


# Soil Map



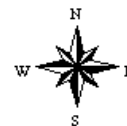
Soils data provided by USDA and NRCS.



State: **Nebraska**  
 County: **Madison**  
 Location: **23-23N-2W**  
 Township: **Battle Creek**  
 Acres: **306.74**  
 Date: **5/11/2015**



Maps Provided By:



## Area Symbol: NE119, Soil Area Version: 13

Code	Soil Description	Acres	Percent of field	SRPG Legend	Non-Irr Class	Irr Class	SRPG	Alfalfa hay	Alfalfa hay Irrigated	Corn	Corn Irrigated	Grain sorghum	Grain sorghum Irrigated	Oats	Pasture	Pasture Irrigated	Soybeans	Soybean Irrigated
4791	Valentine fine sand, 3 to 9 percent slopes	75.32	24.6%		Vle	IVe	26		4	39	91				1	8		
6637	Boelus loamy fine sand, 2 to 6 percent slopes	68.98	22.5%		IIle	IIle	65	3	5	64	137	73	115	43	2	9	25	
6703	Thurman loamy fine sand, 2 to 6 percent slopes	67.50	22.0%		IVe	IVe	33											
6700	Thurman loamy fine sand, 0 to 2 percent slopes	51.19	16.7%		IIle	IIle												
4796	Valentine fine sand, 9 to 24 percent slopes	25.50	8.3%		Vle		21											
4553	Elsmere loamy fine sand, 0 to 3 percent slopes	18.25	5.9%		IVw	IIIw	30	3	5	59	104	48	100	28	4	10	20	
<b>Weighted Average</b>							<b>31.8</b>	<b>0.9</b>	<b>2.4</b>	<b>27.5</b>	<b>59.3</b>	<b>19.3</b>	<b>31.8</b>	<b>11.3</b>	<b>0.9</b>	<b>4.6</b>	<b>6.8</b>	

Area Symbol: NE119, Soil Area Version: 13

Soils data provided by USDA and NRCS.