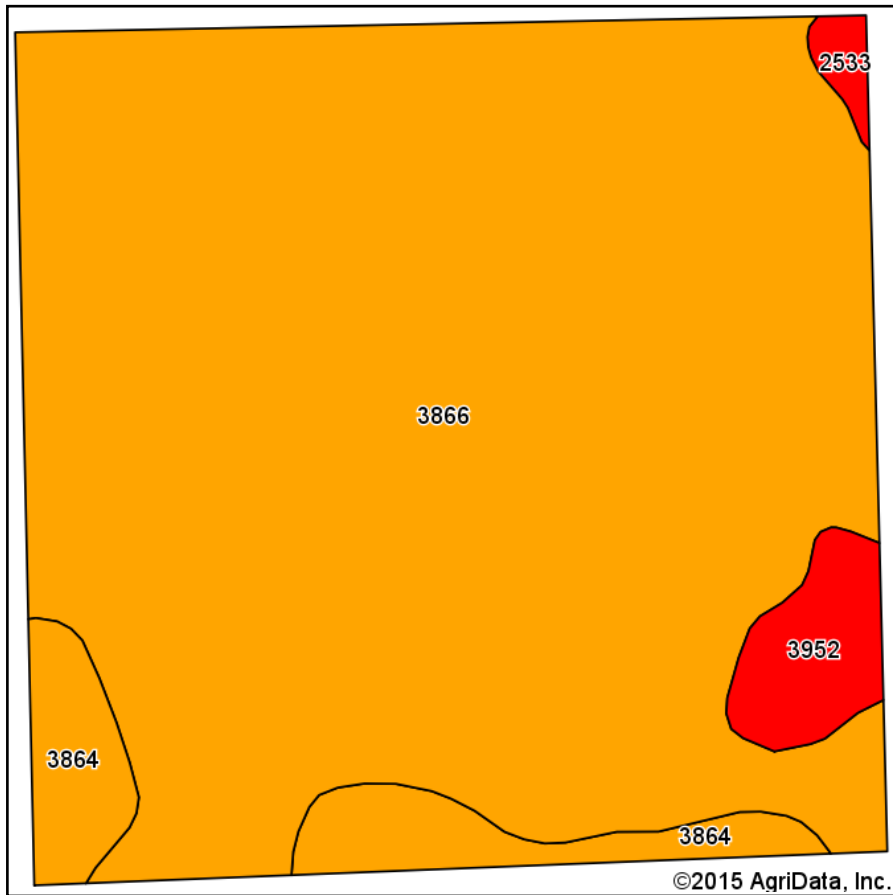
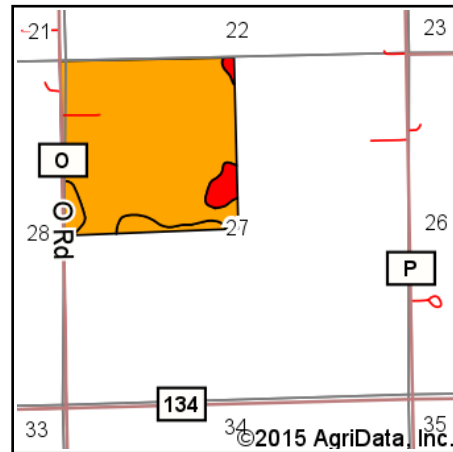


Soil Map



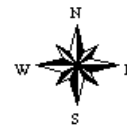
Soils data provided by USDA and NRCS.



State: **Nebraska**
 County: **Polk**
 Location: **27-15N-2W**
 Township: **North Osceola**
 Acres: **163.11**
 Date: **9/25/2015**



Maps Provided By:



Area Symbol: NE143, Soil Area Version: 12

Code	Soil Description	Acres	Percent of field	SRPG Legend	Non-Irr Class *c	Irr Class *c	SRPG
3866	Hastings silt loam, 1 to 3 percent slopes	146.02	89.5%		Ile	Ile	77
3864	Hastings silt loam, 0 to 1 percent slopes	10.60	6.5%		Iw	Iw	74
3952	Fillmore silt loam, frequently ponded	5.39	3.3%		IIIw	IVw	31
2533	Coly silt loam, 11 to 30 percent slopes	1.10	0.7%		Vle		30
Weighted Average							75

Area Symbol: NE143, Soil Area Version: 12

*c: Using Capabilities Class Dominant Condition Aggregation Method

Soils data provided by USDA and NRCS.