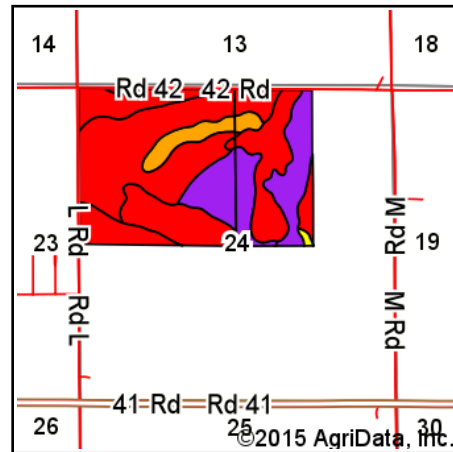
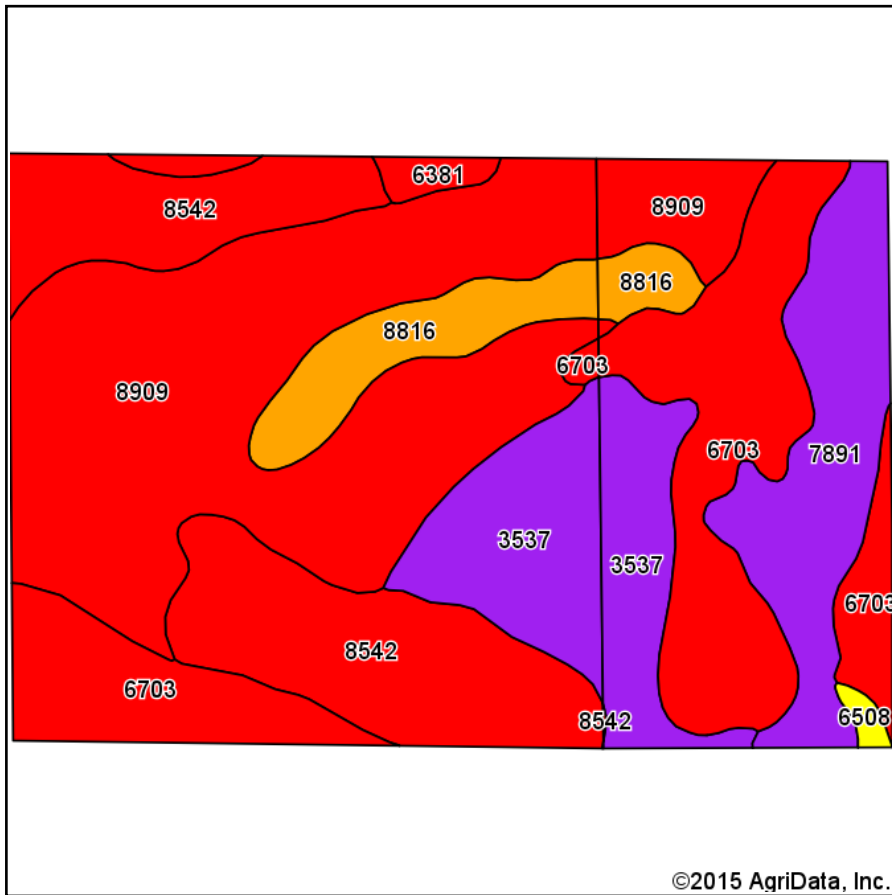


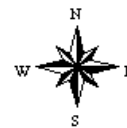
# Soil Map



State: **Nebraska**  
 County: **Butler**  
 Location: **24-16N-2E**  
 Township: **Savannah**  
 Acres: **235.68**  
 Date: **4/23/2015**



Maps Provided By:



Soils data provided by USDA and NRCS.

©2015 AgriData, Inc.

## Area Symbol: NE023, Soil Area Version: 14

Code	Soil Description	Acres	Percent of field	SRPG Legend	Non-Irr Class	Irr Class	SRPG	Alfalfa hay	Alfalfa hay Irrigated	Corn	Corn Irrigated	Grain sorghum	Grain sorghum Irrigated	Soybeans	Soybeans Irrigated	Winter wheat
8909	Ovina-Thurman complex, 0 to 6 percent slopes	80.12	34.0%		IIIw	IIIw	42	3	5	57	127	57	108			22
6703	Thurman loamy fine sand, 2 to 6 percent slopes	46.38	19.7%		IVe	IVe	33	2	4	57	105	57	97			25
8542	Ovina loamy fine sand, rarely flooded	40.23	17.1%		IIIw	IIIw	50	3	5	63	138	63	113			25
3537	Gibbon silty clay loam, occasionally flooded	28.52	12.1%		IIw	IIw	54	5	6	91	142	97	129	37	46	37
7891	Zook silt loam, overwash, occasionally flooded	23.04	9.8%		IIw		53	4	6	97	138	94	124	40	50	38
8816	Cozad silt loam, 1 to 3 percent slopes	13.69	5.8%		IIe	IIe	72	4	6	90	154	95	130	35	44	42
6381	Saltine-Gibbon silt loams, occasionally flooded	2.87	1.2%		IVw	IIw	46	3	5	56	88	61	81	22		26

Maps Provided By:



6508	Blendon fine sandy loam, 0 to 2 percent slopes	0.83	0.4%		Ils	Ile	63	3	6	75	149	69	124	33	44	35
<b>Weighted Average</b>							<b>46</b>	<b>3.2</b>	<b>5.1</b>	<b>68</b>	<b>128.6</b>	<b>68.8</b>	<b>111.8</b>	<b>10.8</b>	<b>13.2</b>	<b>27.7</b>

Area Symbol: NE023, Soil Area Version: 14

Soils data provided by USDA and NRCS.