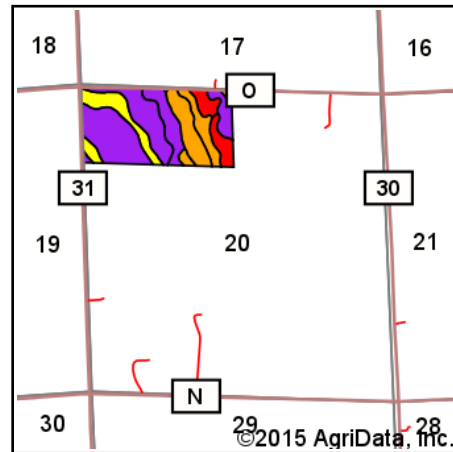
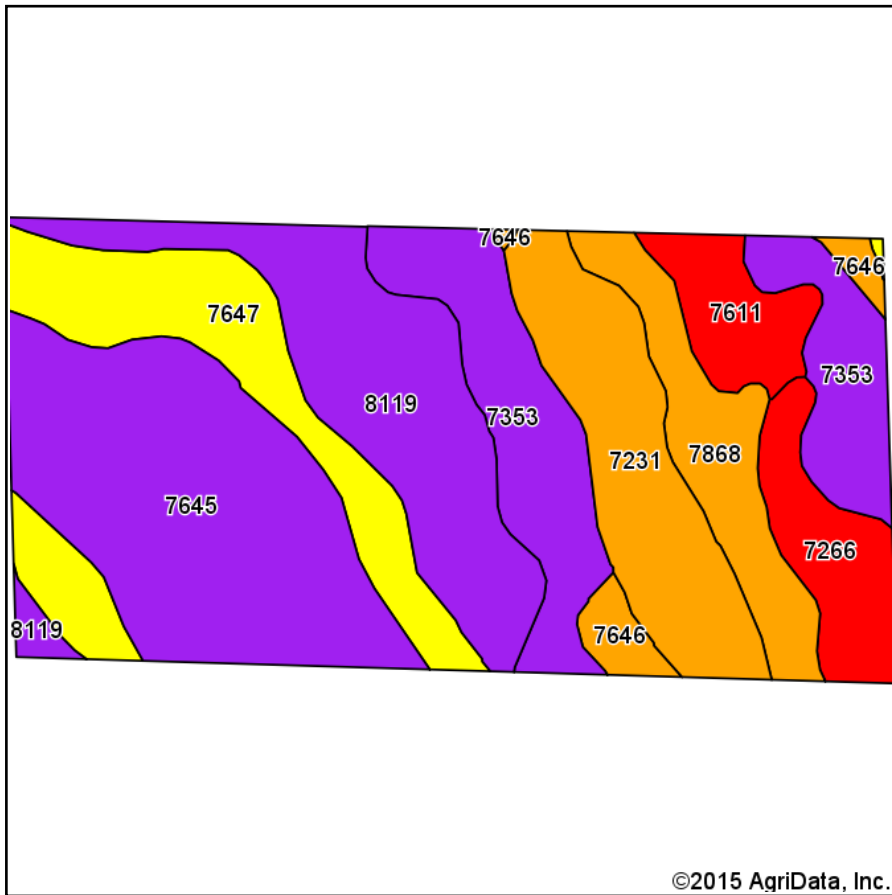


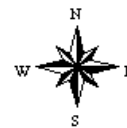
# Soil Map



State: **Nebraska**  
 County: **Saunders**  
 Location: **20-15N-5E**  
 Township: **Elk**  
 Acres: **78.92**  
 Date: **4/23/2015**



Maps Provided By:



Soils data provided by USDA and NRCS.

©2015 AgriData, Inc.

## Area Symbol: NE155, Soil Area Version: 12

Code	Soil Description	Acres	Percent of field	SRPG Legend	Non-Irr Class	Irr Class	SRPG	Corn	Corn Irrigated	Grain sorghum	Grain sorghum Irrigated	Soybeans	Soybeans Irrigated	Alfalfa hay	Alfalfa hay Irrigated	Winter wheat	Smooth brome grass
7645	Yutan silty clay loam, 11 to 17 percent slopes, eroded	18.18	23.0%		IVe	IVe	59	76	94	68		26	29	3		27	
8119	Pohocco silty clay loam, 11 to 17 percent slopes, eroded	12.99	16.5%		IVe		56	76	24	71	7	26	8	1		30	
7353	Malmo clay loam, 6 to 11 percent slopes, eroded	12.21	15.5%		IVe		52	73	116	73	96	27	38	3	5	35	
7647	Yutan, eroded-Aksarben silty clay loams, 2 to 6 percent slopes	10.83	13.7%		Ile	IIle	69	58	72	52		20	22	4		21	
7231	Judson silt loam, 2 to 6 percent slopes	9.28	11.8%		Ile	IIle	80	104	149	86	120	40	51	5	7	44	
7868	Nodaway silt loam, channeled, occasionally flooded	5.95	7.5%		VIw		74	13	18	13	15	5	6	1	1	5	

7266	Burchard-Steinauer clay loams, 11 to 17 percent slopes, eroded	4.42	5.6%		Vle		49	64	16	67	14	25	3	3		30	
7611	Steinauer clay loam, 11 to 30 percent slopes	3.41	4.3%		Vle		32	66	4	68	4	4	1	2		26	
7646	Yutan, eroded-Judson complex, 6 to 11 percent slopes	1.65	2.1%		IIIe	IVe	71	58	70	51		19	22	2		20	
<b>Weighted Average</b>							<b>60.9</b>	<b>70.1</b>	<b>74.8</b>	<b>64.6</b>	<b>32.2</b>	<b>24.2</b>	<b>24</b>	<b>2.8</b>	<b>1.7</b>	<b>28.2</b>	<b>0</b>

Area Symbol: NE155, Soil Area Version: 12

Soils data provided by USDA and NRCS.