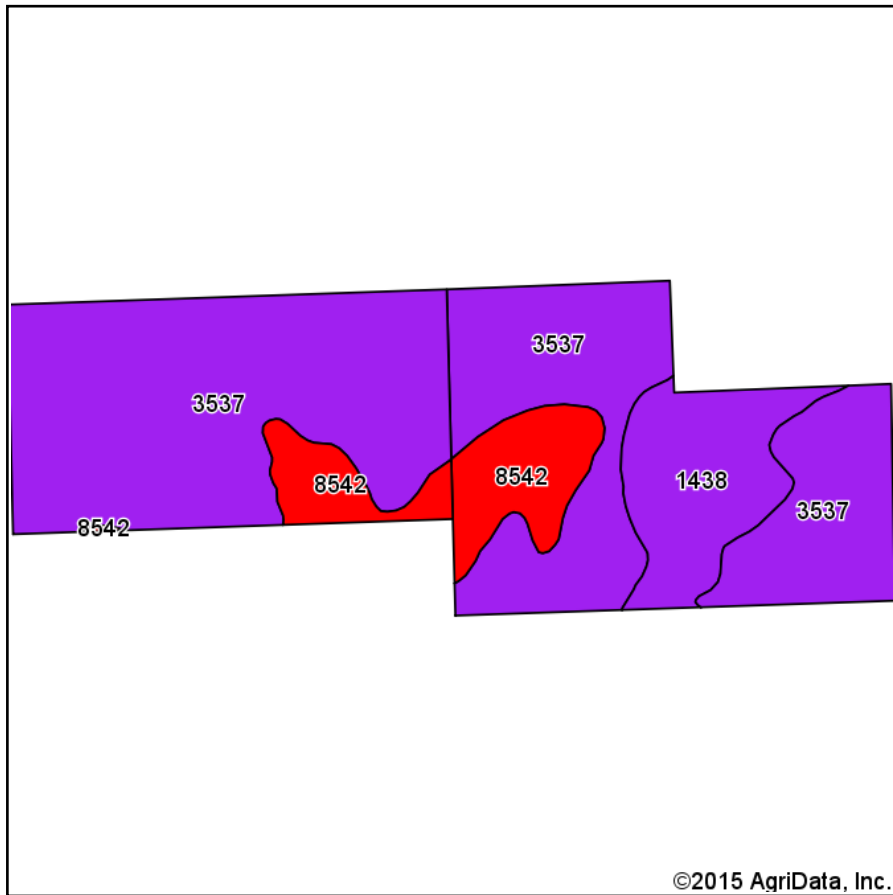
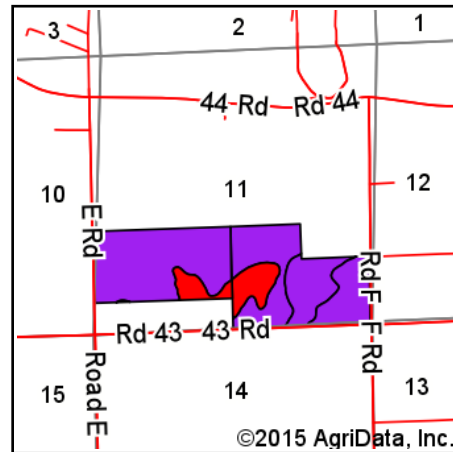


# Soil Map



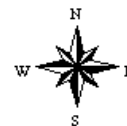
Soils data provided by USDA and NRCS.



State: **Nebraska**  
 County: **Butler**  
 Location: **11-16N-1E**  
 Township: **Alexis**  
 Acres: **183.13**  
 Date: **4/23/2015**



Maps Provided By:



## Area Symbol: NE023, Soil Area Version: 14

Code	Soil Description	Acres	Percent of field	SRPG Legend	Non-Irr Class	Irr Class	SRPG	Alfalfa hay	Alfalfa hay Irrigated	Corn	Corn Irrigated	Winter wheat	Grain sorghum	Grain sorghum Irrigated	Soybeans	Soybeans Irrigated
3537	Gibbon silty clay loam, occasionally flooded	137.69	75.2%		IIw	IIw	54	5	6	91	142	37	97	129	37	46
1438	Grigston silt loam, rarely flooded	23.84	13.0%		I	I	60	4	7	102	158	45	97	134	42	52
8542	Ovina loamy fine sand, rarely flooded	21.60	11.8%		IIIw	IIIw	50	3	5	63	138	25	63	113		
<b>Weighted Average</b>							<b>54.3</b>	<b>4.6</b>	<b>6</b>	<b>89.1</b>	<b>143.6</b>	<b>36.6</b>	<b>93</b>	<b>127.8</b>	<b>33.3</b>	<b>41.4</b>

Area Symbol: NE023, Soil Area Version: 14

Soils data provided by USDA and NRCS.