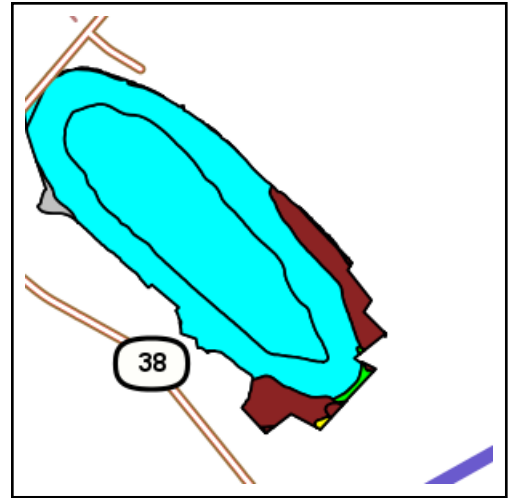
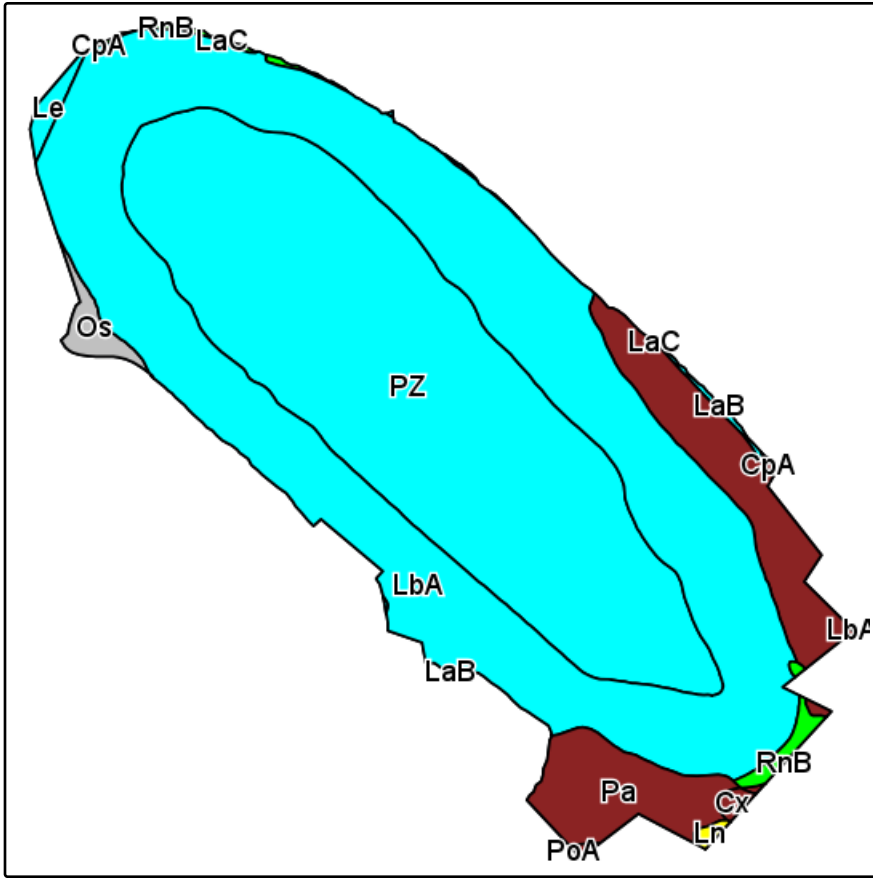
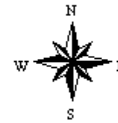


# Soils Map



State: **South Carolina**  
 County: **Dillon**  
 Map Center: **34° 22' 58.55, 79° 32'**  
 Township: **Latta**  
 Acres: **2840.79**  
 Date: **10/16/2013**

Field borders provided by Farm Service Agency as of 5/21/2008.  
 Soils data provided by USDA and NRCS.



Maps provided by:



©AgriData, Inc 2013  
 www.AgriDataInc.com

Code	Soil Description	Acres	Percent of field	Non-Irr Class Legend	Non-Irr Class	Bahiagrass	Cabbage	Common bermudagrass	Corn	Cotton lint	Grain sorghum	Grass legume hay	Improved bermudagrass
LbA	Leon sand, 0 to 2 percent slopes	1308.84	46.1%		IVw	7.5	220	9	50				
PZ	Ponzer soils	1154.03	40.6%		IVw				150		65	45	
Pa	Pantego loam	294.98	10.4%		IIIw				135				
Os	Osier loamy sand	25.37	0.9%		Vw	5							
RnB	Rimini sand, 0 to 6 percent slopes	17.77	0.6%		VI s								
Le	Leon sand	14.57	0.5%		IVw	7.5	220		50				
LaB	Lakeland sand, 0 to 6 percent slopes	6.77	0.2%		IV s	7			55				
Cx	Coxville fine sandy loam	6.36	0.2%		IIIw				110		30		
LaC	Lakeland sand, 6 to 10 percent slopes	4.58	0.2%		VI s	6.5							
Ln	Lynchburg sandy loam	4.42	0.2%		IIw	10			115	675			
CpA	Chipley sand, 0 to 2 percent slopes	2.88	0.1%		III s	7.5			50				
PoA	Pocalla sand, 0 to 2 percent slopes	0.22	0.0%		II s	8			75	600			
<b>Weighted Average</b>						<b>3.6</b>	<b>102.5</b>	<b>4.1</b>	<b>98.9</b>	<b>1.1</b>	<b>26.5</b>	<b>18.3</b>	<b>0</b>