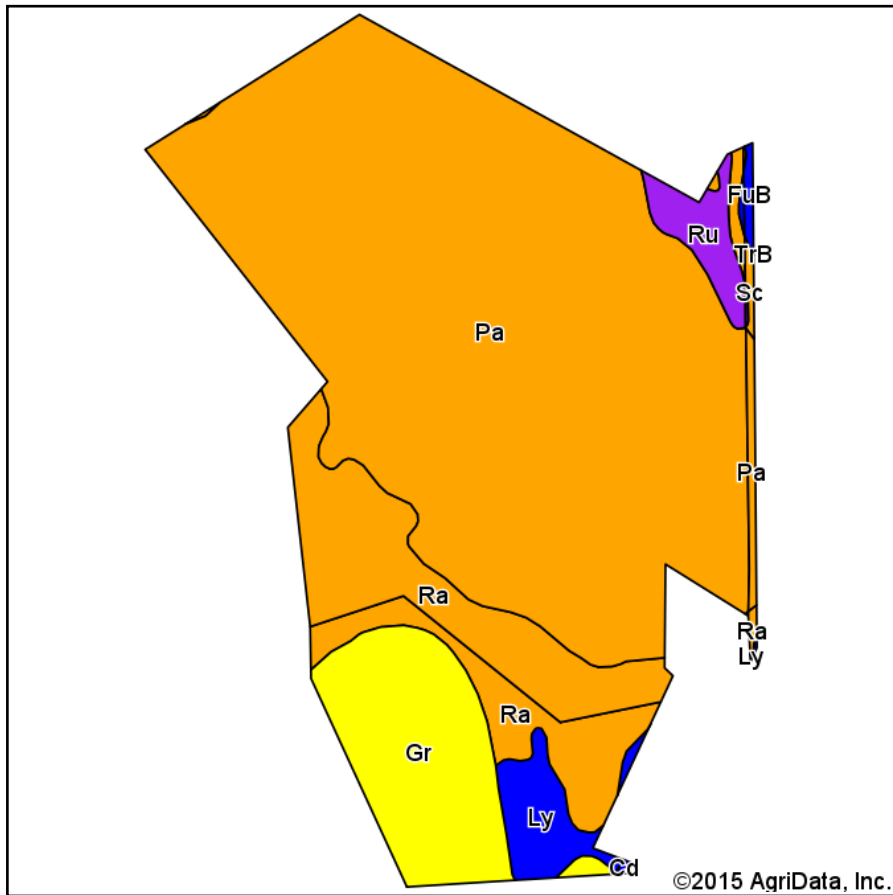
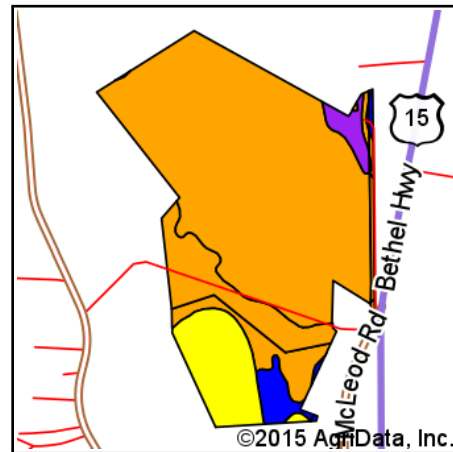


Soil Map

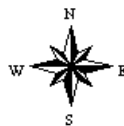


Soils data provided by USDA and NRCS.

©2015 AgriData, Inc.



State: **South Carolina**
 County: **Clarendon**
 Location: **33° 45' 29.28, 80° 21' 54.34**
 Township: **Paxville**
 Acres: **430.07**
 Date: **4/17/2015**



Area Symbol: SC027, Soil Area Version: 11

Code	Soil Description	Acres	Percent of field	Non-Irr Class Legend	Non-Irr Class	Bahiagrass	Cabbage	Corn	Cotton lint	Cucumbers	Grass hay	Improved bermudagrass	Oats	Pasture	Peanuts	Soybeans
Pa	Paxville loam	295.16	68.6%		IIIw	12		110								
Ra	Rains sandy loam	63.41	14.7%		IIIw	10		110	450				70			
Gr	Grady loam	45.79	10.6%		IVw	6		65								
Ly	Lynchburg loamy sand	12.00	2.8%		IIw	10		115	675				75			
Ru	Rutlege loamy fine sand	9.18	2.1%		VIIw											
Sc	Scranton fine sand	2.91	0.7%		IIIw	10	250	85		9		10				
FuB	Fuquay fine sand, 0 to 6 percent slopes	1.45	0.3%		IIs			85	650				60	8.5	2900	
Cd	Clarendon loamy sand	0.17	0.0%		IIw	10		125	700			10.5				
Weighted Average						10.7	1.7	102.8	87.7	0.1	*-	0.1	12.6	*-	9.8	38

Area Symbol: SC027, Soil Area Version: 11

Soils data provided by USDA and NRCS.